

NOTICE!!

These documents have been scanned!

Do not place un-scanned documents beneath this notice!

Do not remove this notice from this file!

GPO Jacket No. 560-102
Print Order 61540
Rise Business Services, LLC
Job=AZ15 6/3/2019



Box Number= AZ15106



Claim Begin-End: AMC370110-AMC370173

1 Initial Receipt



AZ15106-1

AMC370110-AMC370915

United States Department of the Interior
Bureau of Land Management
 BUSINESS & SUPPORT SVCS DIV
 ONE N CENTRAL AVE
 PHOENIX, AZ 85004 -2203
 Phone: (602) 417-9200

Receipt

No: 1236364

Transaction #: 1278179	
Date of Transaction: 02/22/2006	
CUSTOMER:	BHP COPPER, PINTO VALLEY OPERATIONS P.O. BOX 100 MIAMI, AZ 85539

3/23/06

LINE #	QTY	DESCRIPTION	REMARKS	UNIT PRICE	TOTAL
1	64.00	LOCATABLE MINERALS / MINING CLAIMS- NEW, UNADJUD, ONE OR MORE AUTH NOS / NEW MINING CLAIM LOCATION FEE \$30 (1993) CASES: AMC370110/\$30.00, AMC370111/\$30.00, AMC370112/\$30.00, AMC370113/\$30.00, AMC370114/\$30.00, AMC370115/\$30.00, AMC370116/\$30.00, AMC370117/\$30.00, AMC370118/\$30.00, AMC370119/\$30.00, AMC370120/\$30.00, AMC370121/\$30.00, AMC370122/\$30.00, AMC370123/\$30.00, AMC370124/\$30.00, AMC370125/\$30.00, AMC370126/\$30.00, AMC370127/\$30.00, AMC370128/\$30.00, AMC370129/\$30.00, AMC370130/\$30.00, AMC370131/\$30.00, AMC370132/\$30.00, AMC370133/\$30.00, AMC370134/\$30.00, AMC370135/\$30.00, AMC370136/\$30.00, AMC370137/\$30.00, AMC370138/\$30.00, AMC370139/\$30.00, AMC370140/\$30.00, AMC370141/\$30.00, AMC370142/\$30.00, AMC370143/\$30.00, AMC370144/\$30.00, AMC370145/\$30.00, AMC370146/\$30.00, AMC370147/\$30.00, AMC370148/\$30.00, AMC370149/\$30.00, AMC370150/\$30.00, AMC370151/\$30.00, AMC370152/\$30.00, AMC370153/\$30.00, AMC370154/\$30.00, AMC370155/\$30.00, AMC370156/\$30.00, AMC370157/\$30.00, AMC370158/\$30.00, AMC370159/\$30.00, AMC370160/\$30.00, AMC370161/\$30.00, AMC370162/\$30.00, AMC370163/\$30.00, AMC370164/\$30.00, AMC370165/\$30.00, AMC370166/\$30.00, AMC370167/\$30.00,		- n/a -	1920.00

3	64.00	AMC370128/\$125.00, AMC370129/\$125.00, AMC370130/\$125.00, AMC370131/\$125.00, AMC370132/\$125.00, AMC370133/\$125.00, AMC370134/\$125.00, AMC370135/\$125.00, AMC370136/\$125.00, AMC370137/\$125.00, AMC370138/\$125.00, AMC370139/\$125.00, AMC370140/\$125.00, AMC370141/\$125.00, AMC370142/\$125.00, AMC370143/\$125.00, AMC370144/\$125.00, AMC370145/\$125.00, AMC370146/\$125.00, AMC370147/\$125.00, AMC370148/\$125.00, AMC370149/\$125.00, AMC370150/\$125.00, AMC370151/\$125.00, AMC370152/\$125.00, AMC370153/\$125.00, AMC370154/\$125.00, AMC370155/\$125.00, AMC370156/\$125.00, AMC370157/\$125.00, AMC370158/\$125.00, AMC370159/\$125.00, AMC370160/\$125.00, AMC370161/\$125.00, AMC370162/\$125.00, AMC370163/\$125.00, AMC370164/\$125.00, AMC370165/\$125.00, AMC370166/\$125.00, AMC370167/\$125.00, AMC370168/\$125.00, AMC370169/\$125.00, AMC370170/\$125.00, AMC370171/\$125.00, AMC370172/\$125.00, AMC370173/\$125.00	MAIN 2006 (64)	- n/a -	8000.00		
		TOTAL: \$10,880.00					

PAYMENT INFORMATION			
1	AMOUNT:	\$10,560.00	POSTMARKED: N/A
	TYPE:	CHECK	RECEIVED: 02/22/2006
	CHECK NO:	106864	
	NAME:	BHP BILLINTON 1360 POST OAK BLVD SUITE 150 HOUSTON TX 77056	
2	AMOUNT:	\$320.00	POSTMARKED: N/A
	TYPE:	CHECK	RECEIVED: 02/22/2006
	CHECK NO:	106886	
	NAME:	BHP BILLINTON 1360 POST OAK BLVD SUITE 150 HOUSTON TX 77056	

REMARKS

This receipt was generated by the automated BLM Collections and Billing System and is a paper representation of a portion of the official electronic record contained therein.

		AMC370168/\$30.00, AMC370169/\$30.00, AMC370170/\$30.00, AMC370171/\$30.00, AMC370172/\$30.00, AMC370173/\$30.00			
2	64.00	LOCATABLE MINERALS / MINING CLAIMS- NEW,UNADJUD, ONE OR MORE AUTH NOS / NEW MINING CLAIM PROCESSING FEE \$15 (1930) CASES: AMC370110/\$15.00, AMC370111/\$15.00, AMC370112/\$15.00, AMC370113/\$15.00, AMC370114/\$15.00, AMC370115/\$15.00, AMC370116/\$15.00, AMC370117/\$15.00, AMC370118/\$15.00, AMC370119/\$15.00, AMC370120/\$15.00, AMC370121/\$15.00, AMC370122/\$15.00, AMC370123/\$15.00, AMC370124/\$15.00, AMC370125/\$15.00, AMC370126/\$15.00, AMC370127/\$15.00, AMC370128/\$15.00, AMC370129/\$15.00, AMC370130/\$15.00, AMC370131/\$15.00, AMC370132/\$15.00, AMC370133/\$15.00, AMC370134/\$15.00, AMC370135/\$15.00, AMC370136/\$15.00, AMC370137/\$15.00, AMC370138/\$15.00, AMC370139/\$15.00, AMC370140/\$15.00, AMC370141/\$15.00, AMC370142/\$15.00, AMC370143/\$15.00, AMC370144/\$15.00, AMC370145/\$15.00, AMC370146/\$15.00, AMC370147/\$15.00, AMC370148/\$15.00, AMC370149/\$15.00, AMC370150/\$15.00, AMC370151/\$15.00, AMC370152/\$15.00, AMC370153/\$15.00, AMC370154/\$15.00, AMC370155/\$15.00, AMC370156/\$15.00, AMC370157/\$15.00, AMC370158/\$15.00, AMC370159/\$15.00, AMC370160/\$15.00, AMC370161/\$15.00, AMC370162/\$15.00, AMC370163/\$15.00, AMC370164/\$15.00, AMC370165/\$15.00, AMC370166/\$15.00, AMC370167/\$15.00, AMC370168/\$15.00, AMC370169/\$15.00, AMC370170/\$15.00, AMC370171/\$15.00, AMC370172/\$15.00, AMC370173/\$15.00		- n/a -	960.00
		LOCATABLE MINERALS / MINING CLAIMS- NEW,UNADJUD, ONE OR MORE AUTH NOS / NEW MINING CLM MAINT FEE \$125 (1993) CASES: AMC370110/\$125.00, AMC370111/\$125.00, AMC370112/\$125.00, AMC370113/\$125.00, AMC370114/\$125.00, AMC370115/\$125.00, AMC370116/\$125.00, AMC370117/\$125.00, AMC370118/\$125.00, AMC370119/\$125.00, AMC370120/\$125.00, AMC370121/\$125.00, AMC370122/\$125.00, AMC370123/\$125.00, AMC370124/\$125.00, AMC370125/\$125.00, AMC370126/\$125.00, AMC370127/\$125.00,			

NOTICE!!

These documents have been scanned!

Do not place un-scanned documents beneath this notice!

Do not remove this notice from this file!

GPO Jacket No. 560-102
Print Order 61540
Rise Business Services, LLC
Job=AZ15 6/3/2019



Box Number= AZ15106



Claim Begin-End: AMC370110-AMC370173

2 Correspondence



AZ15106-1

AMC370110-AMC370915

**NO
DOCUMENTS
FOUND**

NO DOCUMENTS FOUND
NO DOCUMENTS FOUND

NOTICE!!

These documents have been scanned!

Do not place un-scanned documents beneath this notice!

Do not remove this notice from this file!

GPO Jacket No. 560-102
Print Order 61540
Rise Business Services, LLC
Job=AZ15 6/3/2019



Box Number= AZ15106



Claim Begin-End: AMC370110-AMC370173

3 Transfers



AZ15106-1

AMC370110-AMC370915

**NO
DOCUMENTS
FOUND**

NO DOCUMENTS FOUND
NO DOCUMENTS FOUND

NOTICE!!

These documents have been scanned!

Do not place un-scanned documents beneath this notice!

Do not remove this notice from this file!

GPO Jacket No. 560-102
Print Order 61540
Rise Business Services, LLC
Job=AZ15 6/3/2019



Box Number= AZ15106



Claim Begin-End: AMC370110-AMC370173

4 Annual Filings



AZ15106-1

AMC370110-AMC370915

7735

27738

35792

40735

97634

129535

138512

142565

WHEN RECORDED, RETURN TO:

Marc A. Marra, Esq.
Fennemore Craig, P.C.
2394 East Camelback Road, Suite 600
Phoenix, Arizona 85016-3429

384552

384697

393546

422569

449739

STATE OF ARIZONA)
) ss:
County of Maricopa)

**AFFIDAVIT OF ANNUAL CLAIM MAINTENANCE FEE PAYMENT AND
NOTICE OF INTENT TO HOLD MINING CLAIMS**

215329

319065

327204

364145

The undersigned Affiant, being duly sworn, deposes and states that:

1. I am a citizen of the United States and am at least eighteen (18) years of age;
2. I reside in the City of Phoenix, Maricopa County, Arizona;
3. I am an authorized agent for PINTO VALLEY MINING CORP., a Delaware corporation ("*Claimant*"), whose address is P.O. Box 100, Miami, Arizona 85539;
4. Claimant owns and maintains certain unpatented lode mining claims, placer mining claims, mill sites, and/or tunnel sites situated in Gila County, Arizona as more particularly described on Exhibit A, which is attached hereto and incorporated herein by this reference (the "*Claims*");
5. Claimant is personally acquainted with the Claims;
6. Claimant intends to hold the Claims for the assessment year ending September 1, 2019;
7. Payment of the annual claim maintenance fee ("*Maintenance Fee*") of \$155.00 for every lode mining claim, mill site, and tunnel site, and \$155.00 for every 20 acres or portion thereof contained in each placer mining claim, has been made as evidenced by the Bureau of Land Management receipt, a copy of which is attached hereto and incorporated herein by this reference; and

370110

RECEIVED
BLM AZ STATE OFFICE
2018 AUG 15 A 11:47
PHOENIX, ARIZONA

ENTERED
AUG 20 2018
BY: RAM

#4235949 (18)

8. Payment of the Maintenance Fee has been made in lieu of recording an affidavit of performance of annual assessment work for the purpose of complying with the laws, rules and regulations of the United States and/or Arizona relating to owning, holding and maintaining the Claims.


Affiant executes this Affidavit of Annual Claim Maintenance Fee Payment and Notice of Intent to Hold Mining Claims on this 15th day of August, 2018.

Marc A. Marra, AUTHORIZED AGENT
Marc A. Marra, authorized agent

The foregoing Affidavit of Annual Claim Maintenance Fee Payment and Notice of Intent to Hold Mining Claims dated the 15th day of August, 2018, prepared for the benefit of Pinto Valley Mining Corp., a Delaware corporation, consisting of a total of fifteen (15) pages, was sworn, subscribed and acknowledged before me this 15th day of August, 2018, by Marc A. Marra, authorized agent of Pinto Valley Mining Corp., a Delaware corporation, for and on behalf of the corporation.

IN WITNESS WHEREOF, I hereunto set my hand and official seal.

Charlene Sarich
Notary Public



RECEIVED
BLM AZ STATE OFFICE
2018 AUG 15 A 11:47
PHOENIX, ARIZONA

EXHIBIT A
TO AFFIDAVIT OF ANNUAL CLAIM MAINTENANCE FEE PAYMENT AND
NOTICE OF INTENT TO HOLD MINING CLAIMS

Unpatented mining claims and millsites situated in the Miami and Globe Mining Districts, in Sections 25, 26, 27, 28, 33, 34, 35 and 36, Township 2 North, Range 13 East; Sections 30 and 31, Township 2 North, Range 14 East; Sections 1, 2, 3, 11, 14, 23, 24 and 25, Township 1 North, Range 13 East; Sections 3, 4, 5, 6, 7, 8, 9, 10, 17, 18, 20, 21, 28, 29, 30, 31 and 32, Township 1 North, Range 14 East; and Sections 5 and 6, Township 1 South, Range 14 East, Gila County, Arizona, G&SRB&M, the names of which together with the Book or Docket and Page numbers, or Fee numbers, of recording of the location notices and amendments thereto, in the official records of said county, and the serial numbers assigned by the Arizona State Office of the Bureau of Land Management, are as follows:

No.	Name of Claim	Docket, Book/Page; Fee No.	BLM Serial No.
1	MARY 1	426/246	AMC7735
2	MARY 2	426/247	AMC7736
3	MARY 3	426/248	AMC7737
4	MARY 4	426/249	AMC7738
5	MARY 5	426/250	AMC7739
6	MARY 6	426/251	AMC7740
7	COWBOY NO. 1 AMENDED	46/15, 42/127, 2015-011325	AMC27738
8	COWBOY NO. 2, AMENDED	46/16, 42/128, 2015-011326	AMC27739
9	COWBOY NO. 3, AMENDED	46/17, 42/129, 2015-011327	AMC27740
10	RITA	47/150, 2015-011316	AMC27741
11	COPPER SITE, AMENDED	27/43, 42/124, 2015-011324	AMC27742
12	PINE TREE, AMENDED	20/16, 42/126, 2015-001298	AMC27743
13	HAMMER	47/147, 2015-011328	AMC27747
14	JOAN	47/148, 2015-011296	AMC27748
15	SOUTHERN CROSS	47/151, 2015-011318	AMC27749
16	MIDNIGHT TEST, AMENDED	27/226, 42/125, 2015-011297	AMC27750
17	COPPER BOTTOM NO. 1 AMENDED	43/414, 42/195, 2015-011288	AMC27751
18	COPPER BOTTOM NO. 6, AMENDED	43/419, 42/194, 2015-011291	AMC27752
19	COPPER BOTTOM NO. 8	47/385, 2015-011293	AMC27753
20	COPPER BOTTOM NO. 9	47/386, 2015-011319	AMC27754
21	COPPER BOTTOM NO. 10	47/387, 2015-011320	AMC27755

RECEIVED
BLM AZ STATE OFFICE
2010 AUG 15 A 11:47
PHOENIX, ARIZONA

No.	Name of Claim	Docket, Book/Page; Fee No.	BLM Serial No.
22	HILL NO. 2	280/10	AMC27757
23	HILL NO. 3	280/11	AMC27758
24	HILL NO. 4	280/12	AMC27759
25	HILL NO. 5	280/13	AMC27760
26	HILL NO. 6	280/14	AMC27761
27	HILL NO. 7	280/15	AMC27762
28	HILL NO. 8	280/16	AMC27763
29	HILL NO. 9	280/17	AMC27764
30	HILL NO. 10	280/18	AMC27765
31	TUNNEL	10/502	AMC27994
32	PEAK NO. 3	333/331	AMC28023
33	PEAK NO. 7	333/333	AMC28025
34	PEAK NO. 8	333/334	AMC28026
35	PEAK NO. 9	335/703	AMC28027
36	PEAK NO. 10	335/704	AMC28028
37	PEAK NO. 14	367/606	AMC28031
38	PEAK NO. 15	367/607	AMC28032
39	PEAK NO. 17	367/608	AMC28033
40	PEAK NO. 22	390/9	AMC28036
41	PEAK NO. 24	402/700	AMC28037
42	PEAK 25	405/974	AMC28038
43	PEAK 28	414/719	AMC28040
44	ZEE NO. 2	284/855	AMC28059
45	QUARTZ SITE (A)	466/191, 2015-011299	AMC35792
46	QUARTZ SITE NO. 2(A)	466/190, 2015-011300	AMC35793
47	QUARTZ SITE NO. 3(A)	466/189, 2015-011301	AMC35794
48	QUARTZ SITE NO. 9(A)	466/183, 2015-011302	AMC35800
49	QUARTZ SITE NO. 10(A)	466/182, 2015-011303	AMC35801
50	QUARTZ SITE NO. 15(A)	466/177, 2015-011304	AMC35806
51	QUARTZ SITE NO. 16(A)	466/176, 2015-011305	AMC35807
52	QUARTZ SITE NO. 17(A)	466/175, 2015-011306	AMC35808
53	QUARTZ SITE NO. 18(A)	466/174, 2015-011307	AMC35809
54	QUARTZ SITE NO. 19(A)	466/173, 2015-011308	AMC35810
55	QUARTZ SITE NO. 20(A)	466/172, 2015-011309	AMC35811
56	QUARTZ SITE NO. 21(A)	466/171, 2015-011310	AMC35812

Handwritten checkmarks and arrows on the right side of the table, indicating verification of rows 22-30, 31-44, 45-56.

RECEIVED
 PHOENIX, ARIZONA
 AUG 15 A 11:47
 PLM AZ STATE OFFICE

No.	Name of Claim	Docket, Book/Page; Fee No.	BLM Serial No.
92	K 19	542/736	AMC138530
93	K 20	542/738	AMC138531
94	K 21	542/740	AMC138532
95	K 22	542/742	AMC138533
96	K 23	542/744	AMC138534
97	K 24	542/746	AMC138535
98	K 25	542/748	AMC138536
99	K 26	542/750	AMC138537
100	K 27	542/752	AMC138538
101	K 28	542/754	AMC138539
102	K 29	542/756	AMC138540
103	K 30	542/758	AMC138541
104	K 31	542/760	AMC138542
105	K 32	542/762	AMC138543
106	K 33	542/764	AMC138544
107	K 34	542/766	AMC138545
108	K 35	542/768	AMC138546
109	M1	549/363	AMC142565
110	D 1	606/157	AMC215329
111	D 2	606/159	AMC215330
112	D 3	606/161	AMC215331
113	D 4	606/163	AMC215332
114	D 5	606/165	AMC215333
115	D 6	606/167	AMC215334
116	D 7	606/169	AMC215335
117	D 8	606/171	AMC215336
118	D 9	606/173	AMC215337
119	D 10	606/175	AMC215338
120	D 11	606/177	AMC215339
121	D 12	606/179	AMC215340
122	D 13	606/181	AMC215341
123	D 16	606/187	AMC215344
124	D 17	606/189	AMC215345
125	HILL NO. 11	855/828	AMC319065
126	HILL NO. 12	855/830	AMC319066

7

←

←

RECEIVED
 M AZ STATE OFFICE
 2010 AUG 15 A 11:47
 PHOENIX, ARIZONA

No.	Name of Claim	Docket, Book/Page; Fee No.	BLM Serial No.
127	HILL NO. 13	855/832	AMC319067
128	P 1	93-634671	AMC327204
129	P 2	93-634672	AMC327205
130	P 3	93-634673	AMC327206
131	P 4	93-634674	AMC327207
132	P 5	93-634675	AMC327208
133	P 6	93-634676	AMC327209
134	P 7	93-634677	AMC327210
135	P 8	93-634678	AMC327211
136	P 9	93-634679	AMC327212
137	P 10	93-634680	AMC327213
138	P 11	93-634681	AMC327214
139	P 12	93-634682	AMC327215
140	P 13	93-634683	AMC327216
141	P 14	93-634684	AMC327217
142	P 15	93-634685	AMC327218
143	P 16	93-634686	AMC327219
144	P 17	93-634687	AMC327220
145	P 18	93-634688	AMC327221
146	E-1	2005-000510	AMC364145
147	E-2	2005-000511	AMC364146
148	E-3	2005-000512	AMC364147
149	E-4	2005-000513	AMC364148
150	RJ #1	2006-003905	AMC370110
151	RJ #2	2006-003906	AMC370111
152	RJ #3	2006-003907	AMC370112
153	RJ #4	2006-003908	AMC370113
154	RJ #5	2006-003909	AMC370114
155	RJ #6	2006-003910	AMC370115
156	RJ #7	2006-003911	AMC370116
157	RJ #8	2006-003912	AMC370117
158	RJ #9	2006-003913	AMC370118
159	RJ #10	2006-003914	AMC370119
160	RJ #11	2006-003915	AMC370120
161	RJ #12	2006-003916	AMC370121

RECEIVED
 2010 AUG 15 A 11:47
 PHOENIX, ARIZONA
 U.S. BUREAU OF LAND MANAGEMENT
 U.S. DEPARTMENT OF THE INTERIOR

No.	Name of Claim	Docket, Book/Page; Fee No.	BLM Serial No.
162	RJ #13	2006-003917	AMC370122
163	RJ #14	2006-003918	AMC370123
164	RJ #15	2006-003919	AMC370124
165	RJ #16	2006-003920	AMC370125
166	RJ #17	2006-003921	AMC370126
167	RJ #18	2006-003922	AMC370127
168	RJ #19	2006-003923	AMC370128
169	RJ #20	2006-003924	AMC370129
170	RJ #21	2006-003925	AMC370130
171	RJ #22	2006-003926	AMC370131
172	RJ #23	2006-003927	AMC370132
173	RJ #24	2006-003928	AMC370133
174	RJ #25	2006-003929	AMC370134
175	RJ #26	2006-003930	AMC370135
176	RJ #27	2006-003931	AMC370136
177	RJ #28	2006-003932	AMC370137
178	RJ #29	2006-003933	AMC370138
179	RJ #30	2006-003934	AMC370139
180	RJ #31	2006-003935	AMC370140
181	RJ #32	2006-003936	AMC370141
182	RJ #33	2006-003937	AMC370142
183	RJ #34	2006-003938	AMC370143
184	RJ #35	2006-003939	AMC370144
185	RJ #36	2006-003940	AMC370145
186	RJ #37	2006-003941	AMC370146
187	RJ #38	2006-003942	AMC370147
188	RJ #39	2006-003943	AMC370148
189	RJ #40	2006-003944	AMC370149
190	RJ #41	2006-003945	AMC370150
191	RJ #42	2006-003946	AMC370151
192	RJ #43	2006-003947	AMC370152
193	RJ #44	2006-003948	AMC370153
194	RJ #45	2006-003949	AMC370154
195	RJ #46	2006-003950	AMC370155
196	RJ #47	2006-003951	AMC370156

RECEIVED
 AZ STATE OFFICE
 DENIX, ARIZONA
 AUG 15 A 11:47

No.	Name of Claim	Docket, Book/Page; Fee No.	BLM Serial No.
197	RJ #48	2006-003952	AMC370157
198	RJ #49	2006-003953	AMC370158
199	RJ #50	2006-003954	AMC370159
200	RJ #51	2006-003955	AMC370160
201	RJ #52	2006-003956	AMC370161
202	RJ #53	2006-003957	AMC370162
203	RJ #54	2006-003958	AMC370163
204	RJ #55	2006-003959	AMC370164
205	RJ #56	2006-003960	AMC370165
206	RJ #57	2006-003961	AMC370166
207	RJ #58	2006-003962	AMC370167
208	RJ #59	2006-003963	AMC370168
209	RJ #60	2006-003964	AMC370169
210	RJ #61	2006-003965	AMC370170
211	RJ #62	2006-003966	AMC370171
212	RJ #63	2006-003967	AMC370172
213	RJ #64	2006-003968	AMC370173
214	BOB #1	2007-011670, 2015-011285	AMC384552
215	BOB #2	2007-011671, 2015-011286	AMC384553
216	BOB #3	2007-011672, 2015-011287	AMC384554
217	BOB #4	2007-011673	AMC384555
218	BOB #5	2007-011674	AMC384556
219	BOB #6	2007-011675	AMC384557
220	RJ #65	2007-012073	AMC384697
221	RN #66	2007-012074	AMC384698
222	RN #67	2007-012075	AMC384699
223	RN #68	2007-012076	AMC384700
224	RN #69	2007-012077	AMC384701
225	RN #70	2007-012078	AMC384702
226	RN #71	2007-012079	AMC384703
227	RN #72	2007-012080	AMC384704
228	TOE 20	2008-009417	AMC393547
229	CWL 1	2013-003544	AMC422569
230	CWL 2	2013-003545	AMC422570
231	CWL 3	2013-003546	AMC422571

RECEIVED
 BLM AZ STATE OFFICE
 2018 AUG 15 A 11:47
 PHOENIX, ARIZONA

No.	Name of Claim	Docket, Book/Page; Fee No.	BLM Serial No.
232	CWL 4	2013-003547	AMC422572
233	CWL 5	2013-003548	AMC422573
234	CWL 6	2013-003549	AMC422574
235	CWL 7	2013-003550	AMC422575
236	CWL 8	2013-003551	AMC422576
237	CWL 9	2013-003552	AMC422577
238	CWL 10	2013-003553	AMC422578
239	CWL 11	2013-003554	AMC422579
240	CWL 12	2013-003555	AMC422580
241	CWL 13	2013-003556	AMC422581
242	CWL 14	2013-003557	AMC422582
243	CWL 15	2013-003558	AMC422583
244	CWL 16	2013-003559	AMC422584
245	CWL 17	2013-003560	AMC422585
246	CWL 18	2013-003561	AMC422586
247	CWL 19	2013-003562	AMC422587
248	CWL 20	2013-003563	AMC422588
249	CWL 21	2013-003564	AMC422589
250	CWM 1	2013-003565	AMC422590
251	CWM 2	2013-003566	AMC422591
252	CWM 3	2013-003567	AMC422592
253	CWM 4	2013-003568	AMC422593
254	CWM 5	2013-003569	AMC422594
255	CWM 6	2013-003570	AMC422595
256	CWM 8	2013-003572	AMC422597
257	CWM 9	2013-003573	AMC422598
258	CWM 10	2013-003574	AMC422599
259	CWM 11	2013-003575	AMC422600
260	CWM 12	2013-003576	AMC422601
261	CWM 13	2013-003577	AMC422602
262	CWM 14	2013-003578	AMC422603
263	CWM 15	2013-003579	AMC422604
264	CWM 16	2013-003580	AMC422605
265	CWM 17	2013-003581	AMC422606
266	CWM 18	2013-003582	AMC422607

RECEIVED
 P. M. AZ STATE OFFICE
 2010 AUG 15 A 11:48
 PHOENIX, ARIZONA

No.	Name of Claim	Docket, Book/Page; Fee No.	BLM Serial No.
267	CWM 19	2013-003583	AMC422608
268	CWM 20	2013-003584	AMC422609
269	CWM 21	2013-003585	AMC422610
270	CWM 22	2013-003586	AMC422611
271	CWM 23	2013-003587	AMC422612
272	CWM 24	2013-003588	AMC422613
273	CWM 25	2013-003589	AMC422614
274	CWM 26	2013-003590	AMC422615
275	CWM 27	2013-003591	AMC422616
276	CWM 28	2013-003592	AMC422617
277	CWM 29	2013-003593	AMC422618
278	CWM 30	2013-003594	AMC422619
279	CWM 31	2013-003595	AMC422620
280	CWM 32	2013-003596	AMC422621
281	CWM 33	2013-003597	AMC422622
282	CWM 34	2013-003598	AMC422623
283	CWM 35	2013-003599	AMC422624
284	CWM 36	2013-003600	AMC422625
285	CWM 37	2013-003601	AMC422626
286	CWM 38	2013-003602	AMC422627
287	CWM 39	2013-003603	AMC422628
288	CWM 40	2013-003604	AMC422629
289	CWM 41	2013-003605	AMC422630
290	CWM 42	2013-003606	AMC422631
291	CWM 43	2013-003607	AMC422632
292	CWM 44	2013-003608	AMC422633
293	CWM 45	2013-003609	AMC422634
294	CWM 46	2013-003610	AMC422635
295	CWM 47	2013-003611	AMC422636
296	CWM 48	2013-003612	AMC422637
297	CWM 49	2013-003613	AMC422638
298	CWM 50	2013-003614	AMC422639
299	CWM 51	2013-003615	AMC422640
300	CWM 52	2013-003616	AMC422641
301	CWM 53	2013-003617	AMC422642

RECEIVED
BLM AZ STATE OFFICE
2016 AUG 15 A 11:48
PHOENIX, ARIZONA

No.	Name of Claim	Docket, Book/Page; Fee No.	BLM Serial No.
302	CWM 54	2013-003618	AMC422643
303	CWM 55	2013-003619	AMC422644
304	CWM 56	2013-003620	AMC422645
305	CWM 57	2013-003621	AMC422646
306	CWM 58	2013-003622	AMC422647
307	CWM 59	2013-003623	AMC422648
308	CWM 60	2013-003624	AMC422649
309	CWM 61	2013-003625	AMC422650
310	CWM 62	2013-003626	AMC422651
311	CWM 63	2013-003627	AMC422652
312	CWM 64	2013-003628	AMC422653
313	CWM 65	2013-003629	AMC422654
314	CWM 66	2013-003630	AMC422655
315	CWM 67	2013-003631	AMC422656
316	CWM 68	2013-003632	AMC422657
317	CWM 69	2013-003633	AMC422658
318	CWM 70	2013-003634	AMC422659
319	CWM 71	2013-003635	AMC422660
320	CWM 72	2013-003636	AMC422661
321	CWM 73	2013-003637	AMC422662
322	CWM 74	2013-003638	AMC422663
323	CWM 75	2013-003639	AMC422664
324	CWM 76	2013-003640	AMC422665
325	CWM 77	2013-003641	AMC422666
326	CWM 78	2013-003642	AMC422667
327	CWM 79	2013-003643	AMC422668
328	CWM 80	2013-003644	AMC422669
329	PVMC 1	2018-002365	AMC449739
330	PVMC 2	2018-002366	AMC449740
331	PVMC 3	2018-002367	AMC449741
332	PVMC 4	2018-002368	AMC449742
333	PVMC 8	2018-002369	AMC449743
334	PVMC 9	2018-002370	AMC449744
335	PVMC 10	2018-002371	AMC449745
336	PVMC 11	2018-002372	AMC449746

RECEIVED
 BLM AZ STATE OFFICE
 2018 AUG 15 A 11:48
 PHOENIX, ARIZONA

No.	Name of Claim	Docket, Book/Page; Fee No.	BLM Serial No.
337	PVMC 12	2018-002373	AMC449747
338	PVMC 13	2018-002374	AMC449748
339	PVMC 14	2018-002375	AMC449749
340	PVMC 15	2018-002376	AMC449750
341	PVMC 16	2018-002377	AMC449751
342	PVMC 17	2018-002378	AMC449752
343	PVMC 18	2018-002379	AMC449753
344	PVMC 19	2018-002380	AMC449754
345	PVMC 20	2018-002381	AMC449755
346	PVMC 21	2018-002382	AMC449756
347	PVMC 22	2018-002383	AMC449757
348	PVMC 23	2018-002384	AMC449758
349	PVMC 24	2018-002385	AMC449759
350	PVMC 25	2018-002386	AMC449760
351	PVMC 26	2018-002387	AMC449761
352	PVMC 27	2018-002388	AMC449762
353	PVMC 28	2018-002389	AMC449763
354	PVMC 29	2018-002390	AMC449764
355	PVMC 30	2018-002391	AMC449765
356	PVMC 31	2018-002392	AMC449766
357	PVMC 32	2018-002393	AMC449767
358	PVMC 33	2018-002394	AMC449768
359	PVMC 34	2018-002395	AMC449769
360	PVMC 35	2018-002396	AMC449770
361	PVMC 36	2018-002397	AMC449771
362	PVMC 37	2018-002398	AMC449772
363	PVMC 38	2018-002399	AMC449773
364	PVMC 39	2018-002400	AMC449774
365	PVMC 40	2018-002401	AMC449775
366	PVMC 41	2018-002402	AMC449776
367	PVMC 42	2018-002403	AMC449777
368	PVMC 43	2018-002404	AMC449778
369	PVMC 44	2018-002405	AMC449779
370	PVMC 45	2018-002406	AMC449780
371	PVMC 46	2018-002407	AMC449781

RECEIVED
 BLM AZ STATE OFFICE
 2018 AUG 15 A 11:48
 PHOENIX, ARIZONA

No.	Name of Claim	Docket, Book/Page; Fee No.	BLM Serial No.
372	PVMC 47	2018-002408	AMC449782
373	PVMC 48	2018-002409	AMC449783
374	PVMC 49	2018-002410	AMC449784
375	PVMC 50	2018-002411	AMC449785
376	PVMC 51	2018-002412	AMC449786
377	PVMC 52	2018-002413	AMC449787
378	PVMC 53	2018-002414	AMC449788
379	PVMC 54	2018-002415	AMC449789
380	PVMC 55	2018-002416	AMC449790
381	PVMC 56	2018-002417	AMC449791
382	PVMC 57	2018-002418	AMC449792
383	PVMC 58	2018-002419	AMC449793

383 claims @ \$155/claim = \$59,365.00

RECEIVED
BLM AZ STATE OFFICE
2018 AUG 15 A 11:48
PHOENIX, ARIZONA

United States Department of the Interior
Bureau of Land Management
 DIV OF LANDS, MINRLS & ENERGY
 ONE N CENTRAL AVE
 PHOENIX, AZ 85004 -4427
 Phone: 602-417-9200

Receipt

No: 4235949

Transaction #: 4351316	
Date of Transaction: 08/15/2018	
CUSTOMER:	
PINTO VALLEY MINING CORPORATION PO BOX 100 MIAMI,AZ 85539-0100 US	

LINE #	QTY	DESCRIPTION	REMARKS	UNIT PRICE	TOTAL
1	1.00	LOCATABLE MINERALS / MINING CLAIMS- NOT NEW-UNADJUD,ONE AUTH NO. ONLY / MINING CLAIM MONEY RECEIVED CASES: AMC7735/\$59365.00	MAINT 2019/383	- n/a -	59365.00
TOTAL:					\$59,365.00

PAYMENT INFORMATION			
1	AMOUNT:	59365.00	POSTMARKED: N/A
	TYPE:	CHECK	RECEIVED: 08/15/2018
	CHECK NO:	108040	
	NAME:	PINTO VALLEY MINING CORPORATION 2911 N FOREST SERVICE RD 287 PO BOX 100 MIAMI AZ 85539-0100 US	

REMARKS

This receipt was generated by the automated BLM Collections and Billing System and is a paper representation of a portion of the official electronic record contained therein.

Pinto Valley Mining Corp

8-1-, 2017

United States Department of the Interior
 Bureau of Land Management-Arizona State Office
 One North Central Suite 800
 Phoenix, Arizona 85004
 ATTN: Records Section.

384697	138512	7735
393546	142565	27738
422569	215329	384552
435080	319065	35792
433594	327204	40735
438798	364145	97634
430397	370110	129535

RE: Notice of Intent to Hold and Payment of "2017-2018" Annual Claim Maintenance Fees for Pinto Valley Mining Corp in Miami, Arizona.

To Whom It May Concern: 433502

The Final Rule as published in the Federal Register implements provisions of the Interior Department and related agencies, that a Statutorily Authorized Adjustment effective June 30, 2014 that requires an annual rental fee of \$155.00 (from \$100.00 in 2003 and prior) for each unpatented mining claim and site located and held under the General Mining Law of 1872.

This will serve as notice that Pinto Valley Mining Corp, whose address for purposes of this filing is: P.O. Box 100, Miami Arizona 85539. Pinto Valley Mining Corporation intends to hold the mining claims and/or mill sites described in Exhibit A attached hereto for the assessment years 2017/ 2018, by payment of the annual claim maintenance fees (43 CFR 3834.11(a)(2)) of \$155.00 per claim or site (total of 463). Payment of \$71,765.00 is made herewith for such assessment year for each of the claims and sites the name and BLM serial number of which, and the book and page or index number of recording of the location notice is official records of Gila County, Arizona of which are set forth in Exhibit A attached hereto and by this reference incorporated herein.

Sincerely,



Daniel L Mead

Agent for:
Pinto Valley Mining Corp
CC: File

RECEIVED
 BLM AZ STATE OFFICE
 2017 AUG 23 A 10: 15
 PHOENIX, ARIZONA

ENTERED
 AUG 25 2017
 BY: R. H. [Signature]

Pinto Valley Mining Corp
Unpatented Mining claims list for "2017/2018" Notice of Intent to Hold
BLM Serial

	Number	Name of claim	Docket	Book/Fee	Page
1	AMC 7735 ↗	Mary 1	426		246
2	AMC 7736	Mary 2	426		247
3	AMC 7737	Mary 3	426		248
4	AMC 7738	Mary 4	426		249
5	AMC 7739	Mary 5	426		250
6	AMC 7740 ↘	Mary 6	426		251
7	AMC 27738 ↗	Cowboy No. 1 amended		42	127
8	AMC 27739	Cowboy No. 2 amended		42	128
9	AMC 27740	Cowboy No. 3 amended		42	129
10	AMC 27741	Rita		47	150
11	AMC 27742	Copper Site amended		42	124
12	AMC 27743 ↘	Pine Tree amended		42	126
13	AMC 384552 ↗	BOB #1		2007-011669	
14	AMC 384553	BOB #2		2007-011670	
15	AMC 384554	BOB #3		2007-011671	
16	AMC 384555	BOB #4		2007-011672	
17	AMC 384556 ↘	BOB #5		2007-011673	
18	AMC 384557 ↘	BOB #6		2007-011674	
19	AMC 27747 ↗	Hammer		47	147
20	AMC 27748	Joan		47	148
21	AMC 27749	Southern Cross		47	151
22	AMC 27750	Midnight Test amended		42	125
23	AMC 27751	Copper Bottom No. 1	amended	42	195
24	AMC 27752	Copper Bottom No. 6	amended	42	194
25	AMC 27753	Copper Bottom No. 8		47	385
26	AMC 27754	Copper Bottom No. 9		47	386
27	AMC 27755 ↘	Copper Bottom No. 10		47	387
28	AMC 27757 ↗	Hill No. 2	280		10
29	AMC 27758	Hill No. 3	280		11
30	AMC 27759	Hill No. 4	280		12
31	AMC 27760	Hill No. 5	280		13
32	AMC 27761	Hill No. 6	280		14
33	AMC 27762	Hill No. 7	280		15
34	AMC 27763 ↘	Hill No. 8	280		16

RECEIVED
 21 MAY STATE OFFICE
 2017 AUG 23 A 10: 5
 PHOENIX, ARIZONA

35	AMC 27764	Hill No. 9	280		17
36	AMC 27765	Hill No. 10	280		18
37	AMC 27994	Tunnel	10		502
38	AMC 28023	Peak No. 3	333		331
39	AMC 28025	Peak No. 7	333		333
40	AMC 28026	Peak No. 8	333		334
41	AMC 28027	Peak No. 9	335		703
42	AMC 28028	Peak No. 10	335		704
43	AMC 28031	Peak No. 14	367		606
44	AMC 28032	Peak No. 15	367		607
45	AMC 28033	Peak No. 17	367		608
46	AMC 28036	Peak No. 22	390		9
47	AMC 28037	Peak No. 24	402		700
48	AMC 28038	Peak No. 25	405		974
49	AMC 28040	Peak No. 28	414		719
50	AMC 28059	Zee No. 2	284		855
51	AMC 35792	Quartz Site (A)	466		191
52	AMC 35793	Quartz Site No. 2 (A)	466		190
53	AMC 35794	Quartz Site No. 3 (A)	466		189
54	AMC 35800	Quartz Site No. 9 (A)	466		183
55	AMC 35801	Quartz Site No. 10 (A)	466		182
56	AMC 35806	Quartz Site No. 15 (A)	466		177
57	AMC 35807	Quartz Site No. 16 (A)	466		176
58	AMC 35808	Quartz Site No. 17 (A)	466		175
59	AMC 35809	Quartz Site No. 18 (A)	466		174
60	AMC 35810	Quartz Site No. 19 (A)	466		173
61	AMC 35811	Quartz Site No. 20 (A)	466		172
62	AMC 35812	Quartz Site No. 21 (A)	466		171
63	AMC 35813	Quartz Site No. 22 (A)	466		170
64	AMC 35814	Quartz Site No. 23 (A)	466		169
65	AMC 35815	Quartz Site No. 24 (A)	466		168
66	AMC 35816	Quartz Site No. 25 (A)	466		167
67	AMC 35820	Quartz Site #28 (A)	466		165
68	AMC 35821	Silver Bell (A)	466		192
69	AMC 35824	Janie No. 1 (A)	466		194
70	AMC 35825	Janie No. 2 (A)	466		195
71	AMC 35830	Copper Bottom #2 (A)	466		202
72	AMC 35831	Copper Bottom #5 (A)	466		215
73	AMC 35832	Copper Bottom #7 (A)	466		201
74	AMC 35833	Copper Bottom #11 (A)	466		216
75	AMC 35834	Copper Bottom #12 (A)	466		217
76	AMC 35835	Copper Bottom #13 (A)	466		218

PHOENIX, ARIZONA
 2011 APR 23 10:16 AM

RECEIVED
 STATE OFFICE

77	AMC 40744	East Water	469		458
78	AMC 97644	Peak 34	493		567
79	AMC 129535	Peak 94	534		775
80	AMC 138512	K1	542		700
81	AMC 138513	K2	542		702
82	AMC 138514	K3	542		704
83	AMC 138515	K4	542		706
84	AMC 138516	K5	542		708
85	AMC 138517	K6	542		710
86	AMC 138518	K7	542		712
87	AMC 138519	K8	542		714
88	AMC 138520	K9	542		716
89	AMC 138521	K10	542		718
90	AMC 138522	K11	542		720
91	AMC 138523	K12	542		722
92	AMC 138524	K13	542		724
93	AMC 138525	K14	542		726
94	AMC 138526	K15	542		728
95	AMC 138527	K16	542		730
96	AMC 138528	K17	542		732
97	AMC 138529	K18	542		734
98	AMC 138530	K19	542		736
99	AMC 138531	K20	542		738
100	AMC 138532	K21	542		740
101	AMC 138533	K22	542		742
102	AMC 138534	K23	542		744
103	AMC 138535	K24	542		746
104	AMC 138536	K25	542		748
105	AMC 138537	K26	542		750
106	AMC 138538	K27	542		752
107	AMC 138539	K28	542		754
108	AMC 138540	K29	542		756
109	AMC 138541	K30	542		758
110	AMC 138542	K31	542		760
111	AMC 138543	K32	542		762
112	AMC 138544	K33	542		764
113	AMC 138545	K34	542		766
114	AMC 138546	K35	542		768
115	AMC 142565	M1	549		363
116	AMC 215329	D1	606		157
117	AMC 215330	D2	606		159
118	AMC 215331	D3	606		161

2011 AUG 23 A 10:16
 PHOENIX, ARIZONA
 762
 764
 766
 768
 363
 157
 159

RECEIVED
 TAMAZ STATE OFFICE

119	AMC 215332 7	D4	606		163
120	AMC 215333	D5	606		165
121	AMC 215334	D6	606		167
122	AMC 215335	D7	606		169
123	AMC 215336	D8	606		171
124	AMC 215337	D9	606		173
125	AMC 215338	D10	606		175
126	AMC 215339	D11	606		177
127	AMC 215340	D12	606		179
128	AMC 215341 J	D13	606		181
129	AMC 215344 J	D16	606		187
130	AMC 215345 J	D17	606		189
131	AMC 319065 7	Hill No. 11	855		828
132	AMC 319066	Hill No. 12	855		830
133	AMC 319067 J	Hill No. 13	855		832
134	AMC 327204 7	P1		93	634671
135	AMC 327205	P2		93	634672
136	AMC 327206	P3		93	634673
137	AMC 327207	P4		93	634674
138	AMC 327208	P5		93	634675
139	AMC 327209	P6		93	634676
140	AMC 327210	P7		93	634677
141	AMC 327211	P8		93	634678
142	AMC 327212	P9		93	634679
143	AMC 327213	P10		93	634680
144	AMC 327214	P11		93	634681
145	AMC 327215	P12		93	634682
146	AMC 327216	P13		93	634683
147	AMC 327217	P14		93	634684
148	AMC 327218	P15		93	634685
149	AMC 327219	P16		93	634686
150	AMC 327220	P17		93	634687
151	AMC 327221 J	P18		93	634688
152	AMC 364145 7	E-1		2005	510
153	AMC 364146	E-2		2005	511
154	AMC 364147	E-3		2005	512
155	AMC 364148 J	E-4		2005	513
156	AMC 370110 7	RJ #1		2006	3905
157	AMC 370111	RJ #2		2006	3906
158	AMC 370112	RJ #3		2006	3907
159	AMC 370113	RJ #4		2006	3908
160	AMC 370114 J	RJ #5		2006	3909

RECEIVED
 PHOENIX, ARIZONA
 MAY 23 2011
 STATE OFFICE

161	AMC 370115	RJ #6		2006	3910
162	AMC 370116	RJ #7		2006	3911
163	AMC 370117	RJ #8		2006	3912
164	AMC 370118	RJ #9		2006	3913
165	AMC 370119	RJ #10		2006	3914
166	AMC 370120	RJ #11		2006	3915
167	AMC 370121	RJ #12		2006	3916
168	AMC 370122	RJ #13		2006	3917
169	AMC 370123	RJ #14		2006	3918
170	AMC 370124	RJ #15		2006	3919
171	AMC 370125	RJ #16		2006	3920
172	AMC 370126	RJ #17		2006	3921
173	AMC 370127	RJ #18		2006	3922
174	AMC 370128	RJ #19		2006	3923
175	AMC 370129	RJ #20		2006	3924
176	AMC 370130	RJ #21		2006	3925
177	AMC 370131	RJ #22		2006	3926
178	AMC 370132	RJ #23		2006	3927
179	AMC 370133	RJ #24		2006	3928
180	AMC 370134	RJ #25		2006	3929
181	AMC 370135	RJ #26		2006	3930
182	AMC 370136	RJ #27		2006	3931
183	AMC 370137	RJ #28		2006	3932
184	AMC 370138	RJ #29		2006	3933
185	AMC 370139	RJ #30		2006	3934
186	AMC 370140	RJ #31		2006	3935
187	AMC 370141	RJ #32		2006	3936
188	AMC 370142	RJ #33		2006	3937
189	AMC 370143	RJ #34		2006	3938
190	AMC 370144	RJ #35		2006	3939
191	AMC 370145	RJ #36		2006	3940
192	AMC 370146	RJ #37		2006	3941
193	AMC 370147	RJ #38		2006	3942
194	AMC 370148	RJ #39		2006	3943
195	AMC 370149	RJ #40		2006	3944
196	AMC 370150	RJ #41		2006	3945
197	AMC 370151	RJ #42		2006	3946
198	AMC 370152	RJ #43		2006	3947
199	AMC 370153	RJ #44		2006	3948
200	AMC 370154	RJ #45		2006	3949
201	AMC 370155	RJ #46		2006	3950
202	AMC 370156	RJ #47		2006	3951

PHOENIX, ARIZONA
 RECEIVED
 MAIL ROOM

203	AMC 370157 7	RJ #48		2006	3952
204	AMC 370158	RJ #49		2006	3953
205	AMC 370159	RJ #50		2006	3954
206	AMC 370160	RJ #51		2006	3955
207	AMC 370161	RJ #52		2006	3956
208	AMC 370162	RJ #53		2006	3957
209	AMC 370163	RJ #54		2006	3958
210	AMC 370164	RJ #55		2006	3959
211	AMC 370165	RJ #56		2006	3960
212	AMC 370166	RJ #57		2006	3961
213	AMC 370167	RJ #58		2006	3962
214	AMC 370168	RJ #59		2006	3963
215	AMC 370169	RJ #60		2006	3964
216	AMC 370170	RJ #61		2006	3965
217	AMC 370171	RJ #62		2006	3966
218	AMC 370172	RJ #63		2006	3967
219	AMC 370173 J	RJ #64		2006	3968
220	AMC 384697 7	RJ #65		2007	12073
221	AMC 384698	RJ #66		2007	12074
222	AMC 384699	RJ #67		2007	12075
223	AMC 384700	RJ #68		2007	12076
224	AMC 384701	RJ #69		2007	12077
225	AMC 384702	RJ #70		2007	12078
226	AMC 384703	RJ #71		2007	12079
227	AMC 384704 J	RJ #72		2007	12080
228	AMC 393547 -	TOE 20		2008	9417
229	AMC 422569 7	CWL 1		2013	3544
230	AMC 422570	CWL 2		2013	3545
231	AMC 422571	CWL 3		2013	3546
232	AMC 422572	CWL 4		2013	3547
233	AMC 422573	CWL 5		2013	3548
234	AMC 422574	CWL 6		2013	3549
235	AMC 422575	CWL 7		2013	3550
236	AMC 422576	CWL 8		2013	3551
237	AMC 422577	CWL 9		2013	3552
238	AMC 422578	CWL 10		2013	3553
239	AMC 422579	CWL 11		2013	3554
240	AMC 422580	CWL 12		2013	3555
241	AMC 422581	CWL 13		2013	3556
242	AMC 422582	CWL 14		2013	3557
243	AMC 422583	CWL 15		2013	3558
244	AMC 422584 J	CWL 16		2013	3559

PHOENIX
ARIZONA

RECEIVED

245	AMC 422585	CWL 17		2013	3560
246	AMC 422586	CWL 18		2013	3561
247	AMC 422587	CWL 19		2013	3562
248	AMC 422588	CWL 20		2013	3563
249	AMC 422589	CWL 21		2013	3564
250	AMC 422590	CWM 1		2013	3565
251	AMC 422591	CWM 2		2013	3566
252	AMC 422592	CWM 3		2013	3567
253	AMC 422593	CWM 4		2013	3568
254	AMC 422594	CWM 5		2013	3569
255	AMC 422595	CWM 6		2013	3570
256	AMC 422596	CWM 7		2013	3571
257	AMC 422597	CWM 8		2013	3572
258	AMC 422598	CWM 9		2013	3573
259	AMC 422599	CWM 10		2013	3574
260	AMC 422600	CWM 11		2013	3575
261	AMC 422601	CWM 12		2013	3576
262	AMC 422602	CWM 13		2013	3577
263	AMC 422603	CWM 14		2013	3578
264	AMC 422604	CWM 15		2013	3579
265	AMC 422605	CWM 16		2013	3580
266	AMC 422606	CWM 17		2013	3581
267	AMC 422607	CWM 18		2013	3582
268	AMC 422608	CWM 19		2013	3583
269	AMC 422609	CWM 20		2013	3584
270	AMC 422610	CWM 21		2013	3585
271	AMC 422611	CWM 22		2013	3586
272	AMC 422612	CWM 23		2013	3587
273	AMC 422613	CWM 24		2013	3588
274	AMC 422614	CWM 25		2013	3589
275	AMC 422615	CWM 26		2013	3590
276	AMC 422616	CWM 27		2013	3591
277	AMC 422617	CWM 28		2013	3592
278	AMC 422618	CWM 29		2013	3593
279	AMC 422619	CWM 30		2013	3594
280	AMC 422620	CWM 31		2013	3595
281	AMC 422621	CWM 32		2013	3596
282	AMC 422622	CWM 33		2013	3597
283	AMC 422623	CWM 34		2013	3598
284	AMC 422624	CWM 35		2013	3599
285	AMC 422625	CWM 36		2013	3600
286	AMC 422626	CWM 37		2013	3601

C105ED

PHOENIX, ARIZONA
 RECEIVED
 HIAZ STATE OFFICE

287	AMC 422627	CWM 38		2013	3602
288	AMC 422628	CWM 39		2013	3603
289	AMC 422629	CWM 40		2013	3604
290	AMC 422630	CWM 41		2013	3605
291	AMC 422631	CWM 42		2013	3606
292	AMC 422632	CWM 43		2013	3607
293	AMC 422633	CWM 44		2013	3608
294	AMC 422634	CWM 45		2013	3609
295	AMC 422635	CWM 46		2013	3610
296	AMC 422636	CWM 47		2013	3611
297	AMC 422637	CWM 48		2013	3612
298	AMC 422638	CWM 49		2013	3613
299	AMC 422639	CWM 50		2013	3614
300	AMC 422640	CWM 51		2013	3615
301	AMC 422641	CWM 52		2013	3616
302	AMC 422642	CWM 53		2013	3617
303	AMC 422643	CWM 54		2013	3618
304	AMC 422644	CWM 55		2013	3619
305	AMC 422645	CWM 56		2013	3620
306	AMC 422646	CWM 57		2013	3621
307	AMC 422647	CWM 58		2013	3622
308	AMC 422648	CWM 59		2013	3623
309	AMC 422649	CWM 60		2013	3624
310	AMC 422650	CWM 61		2013	3625
311	AMC 422651	CWM 62		2013	3626
312	AMC 422652	CWM 63		2013	3627
313	AMC 422653	CWM 64		2013	3628
314	AMC 422654	CWM 65		2013	3629
315	AMC 422655	CWM 66		2013	3630
316	AMC 422656	CWM 67		2013	3631
317	AMC 422657	CWM 68		2013	3632
318	AMC 422658	CWM 69		2013	3633
319	AMC 422659	CWM 70		2013	3634
320	AMC 422660	CWM 71		2013	3635
321	AMC 422661	CWM 72		2013	3636
322	AMC 422662	CWM 73		2013	3637
323	AMC 422663	CWM 74		2013	3638
324	AMC 422664	CWM 75		2013	3639
325	AMC 422665	CWM 76		2013	3640
326	AMC 422666	CWM 77		2013	3641
327	AMC 422667	CWM 78		2013	3642
328	AMC 422668	CWM 79		2013	3643

2017 AUG 23 AM 10:10
 RECEIVED
 PHOENIX, ARIZONA
 STATE OFFICE

329	AMC 422669	CWM 80		2013	3644
330	AMC 435080	Bootlegger 1		2015	11282
331	AMC 435081	Bootlegger 2		2015	11283
332	AMC 435082	Bootlegger 3		2015	11284
333	AMC433594	Bootlegger 100		2015	6251
334	AMC433595	Bootlegger 101		2015	6252
335	AMC433596	Bootlegger 102		2015	6253
336	AMC433597	Bootlegger 103		2015	6254
337	AMC438798	Bootlegger 104		2016	6539
338	AMC438799	Bootlegger 105		2016	6540
339	AMC438800	Bootlegger 106		2016	6541
340	AMC438801	Bootlegger 107		2016	6542
341	AMC438802	Bootlegger 108		2016	6543
342	AMC438803	Bootlegger 109		2016	6544
343	AMC438804	Bootlegger 110		2016	6545
344	AMC438805	Bootlegger 111		2016	6546
345	AMC438806	Bootlegger 112		2016	6547
346	AMC438807	Bootlegger 113		2016	6548
347	AMC438808	Bootlegger 114		2016	6549
348	AMC438809	Bootlegger 115		2016	6550
349	AMC438810	Bootlegger 116		2016	6551
350	AMC438811	Bootlegger 117		2016	6552
351	AMC438812	Bootlegger 118		2016	6553
352	AMC438813	Bootlegger 119		2016	6554
353	AMC438814	Bootlegger 120		2016	6555
354	AMC438815	Bootlegger 121		2016	6556
355	AMC438816	Bootlegger 122		2016	6557
356	AMC438817	Bootlegger 123		2016	6558
357	AMC438818	Bootlegger 124		2016	6559
358	AMC438819	Bootlegger 125		2016	6560
359	AMC438820	Bootlegger 126		2016	6561
360	AMC438821	Bootlegger 127		2016	6562
361	AMC438822	Bootlegger 128		2016	6563
362	AMC438823	Bootlegger 129		2016	6564
363	AMC438824	Bootlegger 130		2016	6565
364	AMC438825	Bootlegger 131		2016	6566
365	AMC438826	Bootlegger 132		2016	6567
366	AMC438827	Bootlegger 133		2016	6568
367	AMC438828	Bootlegger 134		2016	6569
368	AMC438829	Bootlegger 135		2016	6570
369	AMC438830	Bootlegger 136		2016	6571
370	AMC438831	Bootlegger 137		2016	6572

RECEIVED
 MAY 7 2016
 PHOENIX, ARIZONA
 STATE OFFICE

371	AMC438832	Bootlegger 138		2016	6573
372	AMC438833	Bootlegger 139		2016	6574
373	AMC438834	Bootlegger 140		2016	6575
374	AMC438835	Bootlegger 141		2016	6576
375	AMC438836	Bootlegger 142		2016	6577
376	AMC438837	Bootlegger 143		2016	6578
377	AMC438838	Bootlegger 144		2016	6579
378	AMC438839	Bootlegger 145		2016	6580
379	AMC438840	Bootlegger 146		2016	6581
380	AMC438841	Bootlegger 147		2016	6582
381	AMC438842	Bootlegger 148		2016	6583
382	AMC438843	Bootlegger 149		2016	6584
383	AMC438844	Bootlegger 150		2016	6585
384	AMC438845	Bootlegger 151		2016	6586
385	AMC438846	Bootlegger 152		2016	6587
386	AMC438847	Bootlegger 153		2016	6588
387	AMC430397	SYC 1		2015	282
388	AMC430398	SYC 2		2015	283
389	AMC430399	SYC 3		2015	284
390	AMC430400	SYC 4		2015	285
391	AMC430401	SYC 5		2015	286
392	AMC430402	SYC 6		2015	287
393	AMC430403	SYC 7		2015	288
394	AMC430404	SYC 8		2015	289
395	AMC430405	SYC 9		2015	290
396	AMC430406	SYC 10		2015	291
397	AMC430407	SYC 11		2015	292
398	AMC430408	SYC 12		2015	293
399	AMC430409	SYC 13		2015	294
400	AMC430410	SYC 14		2015	295
401	AMC430411	SYC 15		2015	296
402	AMC430412	SYC 16		2015	297
403	AMC430413	SYC 17		2015	298
404	AMC430414	SYC 18		2015	299
405	AMC430415	SYC 19		2015	300
406	AMC430416	SYC 20		2015	301
407	AMC430417	SYC 21		2015	302
408	AMC430418	SYC 22		2015	303
409	AMC430419	SYC 23		2015	304
410	AMC430420	SYC 24		2015	305
411	AMC430421	SYC 25		2015	306
412	AMC430422	SYC 26		2015	307

PHOENIX, ARIZONA
 2017 AUG 21 PM 3:10
 A.D. 15

RECEIVED
 P.M. 47 STATE OFFICE

413	AMC430423	SYC 27		2015	308
414	AMC430424	SYC 28		2015	309
415	AMC430425	SYC 29		2015	310
416	AMC430426	SYC 30		2015	311
417	AMC430427	SYC 31		2015	312
418	AMC430428	SYC 32		2015	313
419	AMC430429	SYC 33		2015	314
420	AMC430430	SYC 34		2015	315
421	AMC430431	SYC 35		2015	316
422	AMC430432	SYC 36		2015	317
423	AMC433502	SYC 43		2015	5844
424	AMC433503	SYC 44		2015	5845
425	AMC433504	SYC 45		2015	5846
426	AMC433505	SYC 46		2015	5847
427	AMC433506	SYC 47		2015	5848
428	AMC433507	SYC 48		2015	5849
429	AMC433508	SYC 49		2015	5850
430	AMC433509	SYC 50		2015	5851
431	AMC433510	SYC 51		2015	5852
432	AMC433511	SYC 52		2015	5853
433	AMC433512	SYC 53		2015	5854
434	AMC433513	SYC 54		2015	5855
435	AMC433514	SYC 55		2015	5856
436	AMC433515	SYC 56		2015	5857
437	AMC433516	SYC 57		2015	5858
438	AMC433517	SYC 58		2015	5859
439	AMC433518	SYC 59		2015	5860
440	AMC433519	SYC 60		2015	5861
441	AMC433520	SYC 61		2015	5862
442	AMC433521	SYC 62		2015	5863
443	AMC433522	SYC 63		2015	5865
444	AMC433523	SYC 64		2015	5866
445	AMC433524	SYC 65		2015	5867
446	AMC433525	SYC 66		2015	5868
447	AMC433526	SYC 67		2015	5869
448	AMC433527	SYC 68		2015	5870
449	AMC433528	SYC 69		2015	5871
450	AMC433529	SYC 70		2015	5872
451	AMC433530	SYC 71		2015	5873
452	AMC433531	SYC 72		2015	5874
453	AMC433532	SYC 73		2015	5875
454	AMC433533	SYC 74		2015	5876

PHOENIX ARIZONA

RECEIVED
OFFICE

455	AMC433534 7	SYC 75		2015	5877
456	AMC433535	SYC 76		2015	5878
457	AMC433536	SYC 77		2015	5879
458	AMC433537	SYC 78		2015	5880
459	AMC433538	SYC 79		2015	5881
460	AMC433539	SYC 80		2015	5882
461	AMC433540	SYC 81		2015	5883
462	AMC433541	SYC 82		2015	5884
463	AMC433542 J	SYC 83		2015	5864

RECEIVED
 M AZ STATE OFFICE
 2011 AUG 23 A 10: 16
 PHOENIX, ARIZONA

NO. OF CLAIMS 463
 AMOUNT 71765.⁰⁰
 RECEIPT NO. 3951863
 INIT. PER

** BLM-ASO**

United States Department of the Interior
Bureau of Land Management
 DIV OF LANDS, MINRLS & ENERGY
 ONE N CENTRAL AVE
 PHOENIX, AZ 85004 -4427
 Phone: 602-417-9200

Receipt

No: 3951863

Transaction #: 4061587	
Date of Transaction: 08/23/2017	
CUSTOMER:	
PINTO VALLEY MINING CORPORATION 2911 N FOREST SERVICE RD 287 BOX 100 MIAMI, AZ 85539 US	

LINE #	QTY	DESCRIPTION	REMARKS	UNIT PRICE	TOTAL
1	1.00	LOCATABLE MINERALS / MINING CLAIMS- NOT NEW-UNADJUD, ONE AUTH NO. ONLY / - MINING CLAIM MONEY RECEIVED CASES: AMC7735/\$71765.00	2018 MAINT/463	- n/a -	71765.00
TOTAL:					\$71,765.00

PAYMENT INFORMATION					
1	AMOUNT:	71765.00	POSTMARKED:	N/A	
	TYPE:	CHECK	RECEIVED:	08/23/2017	
	CHECK NO:	106639			
	NAME:	PINTO VALLEY MINING CORPORATION 2911 N FOREST SERVICE RD 287 BOX 100 MIAMI AZ 85539 US			

REMARKS

This receipt was generated by the automated BLM Collections and Billing System and is a paper representation of a portion of the official electronic record contained therein.

10/6/2017 \$155 REFUND AUTHORIZED FOR PAYMENT ON CLOSED CLAIM. 379 ENTERED ON AMC 422596. RM

Authorized Date10/06/2017

Instructions to AccountsAZ BLM REFUND \$155, TO PINTO VALLEY MINING CORPORATION,
FOR PAYMENT ON CLOSED CLAIM, ON AMC422596, RECEIPT
#3951863. RM

Login ID6222

Entry Date10/06/2017

Total Amount\$155.00

Pinto Valley Mining Corporation

July 27, 2015

United States Department of the Interior
Bureau of Land Management-Arizona State Office
One North Central
Suite 800
Phoenix, Arizona 85004

ATTN: Records Section.

RE: Notice of Intent to Hold and Payment of "2015-2016" Annual Claim Maintenance Fees for Pinto Valley Mining Corporation in Miami, Arizona.

To Whom It May Concern:

The Final Rule as published in the Federal Register implements provisions of the Interior Department and related agencies, that a Statutorily Authorized Adjustment effective June 30, 2014 that requires an annual rental fee of \$155.00 (from \$100.00 in 2003 and prior) for each unpatented mining claim and site located and held under the General Mining Law of 1872.

This will serve as notice that Pinto Valley Mining Corporation, whose address for purposes of this filing is: P.O. Box M San Manuel Arizona 85631. Pinto Valley Mining Corporation intends to hold the mining claims and/or mill sites described in **Exhibit A** attached hereto for the assessment years 2015/ 2016, by payment of the annual claim maintenance fees (43 CFR 3834.11(a)(2)) of \$155.00 per claim or site (total of 336). Payment of **\$52,080.00** is made herewith for such assessment year for each of the claims and sites the name and BLM serial number of which, and the book and page or index number of recording of the location notice is official records of Gila County, Arizona of which are set forth in **Exhibit A** attached hereto and by this reference incorporated herein.

Sincerely,

Daniel L Mead

Agent for:
Pinto Valley Mining Corporation
CC: File

433594

364145

370110

384552

384697

393546

40735

422569

430448

7735

97634

129535

138512

142565

215329

27738

319065

327204

35792

\$155 Refund Authorized
for 2016 MF payment on
closed claim AMC 422596.

RS 8/2/15

3352134

PHOENIX, ARIZONA

2015 JUL 28 A 10: 18

RECEIVED
BLM AZ STATE OFFICE

ENTERED
JUL 29 2015
2AM

Pinto Valley Mining Corporation

Unpatented Mining claims list for "2015/2016" Notice of Intent to Hold

BLM Serial

	Number	Name of claim	Docket	Book/Fee	Page
1	AMC 7735	Mary 1	426		246
2	AMC 7736	Mary 2	426		247
3	AMC 7737	Mary 3	426		248
4	AMC 7738	Mary 4	426		249
5	AMC 7739	Mary 5	426		250
6	AMC 7740	Mary 6	426		251
7	AMC 27738	Cowboy No. 1 amended		42	127
8	AMC 27739	Cowboy No. 2 amended		42	128
9	AMC 27740	Cowboy No. 3 amended		42	129
10	AMC 27741	Rita		47	150
11	AMC 27742	Copper Site amended		42	124
12	AMC 27743	Pine Tree amended		42	126
13	AMC 384552	BOB #1		2007-011669	
14	AMC 384553	BOB #2		2007-011670	
15	AMC 384554	BOB #3		2007-011671	
16	AMC 384555	BOB #4		2007-011672	
17	AMC 384556	BOB #5		2007-011673	
18	AMC 384557	BOB #6		2007-011674	
19	AMC 27747	Hammer		47	147
20	AMC 27748	Joan		47	148
21	AMC 27749	Southern Cross		47	151
22	AMC 27750	Midnight Test amended		42	125
23	AMC 27751	Copper Bottom No. 1	amended	42	195
24	AMC 27752	Copper Bottom No. 6	amended	42	194
25	AMC 27753	Copper Bottom No. 8		47	385
26	AMC 27754	Copper Bottom No. 9		47	386
27	AMC 27755	Copper Bottom No. 10		47	387
28	AMC 27757	Hill No. 2	280		10
29	AMC 27758	Hill No. 3	280		11
30	AMC 27759	Hill No. 4	280		12
31	AMC 27760	Hill No. 5	280		13

RECEIVED
 BLM AZ STATE OFFICE
 PHOENIX, ARIZONA
 2015 JUL 28 A 10:18

32	AMC 27761	Hill No. 6	280		14
33	AMC 27762	Hill No. 7	280		15
34	AMC 27763	Hill No. 8	280		16
35	AMC 27764	Hill No. 9	280		17
36	AMC 27765	Hill No. 10	280		18
37	AMC 27994	Tunnel	10		502
38	AMC 28023	Peak No. 3	333		331
39	AMC 28025	Peak No. 7	333		333
40	AMC 28026	Peak No. 8	333		334
41	AMC 28027	Peak No. 9	335		703
42	AMC 28028	Peak No. 10	335		704
43	AMC 28031	Peak No. 14	367		606
44	AMC 28032	Peak No. 15	367		607
45	AMC 28033	Peak No. 17	367		608
46	AMC 28036	Peak No. 22	390		9
47	AMC 28037	Peak No. 24	402		700
48	AMC 28038	Peak 25	405		974
49	AMC 28040	Peak 28	414		719
50	AMC 28059	Zee No. 2	284		855
51	AMC 35792	Quartz Site (A)	466		191
52	AMC 35793	Quartz Site No. 2 (A)	466		190
53	AMC 35794	Quartz Site No. 3 (A)	466		189
54	AMC 35800	Quartz Site No. 9 (A)	466		183
55	AMC 35801	Quartz Site No. 10 (A)	466		182
56	AMC 35806	Quartz Site No. 15 (A)	466		177
57	AMC 35807	Quartz Site No. 16 (A)	466		176
58	AMC 35808	Quartz Site No. 17 (A)	466		175
59	AMC 35809	Quartz Site No. 18 (A)	466		174
60	AMC 35810	Quartz Site No. 19 (A)	466		173
61	AMC 35811	Quartz Site No. 20 (A)	466		172
62	AMC 35812	Quartz Site No. 21 (A)	466		171
63	AMC 35813	Quartz Site No. 22 (A)	466		170
64	AMC 35814	Quartz Site No. 23 (A)	466		169
65	AMC 35815	Quartz Site No. 24 (A)	466		168
66	AMC 35816	Quartz Site No. 25 (A)	466		167
67	AMC 35820	Quartz Site #28 (A)	466		165
68	AMC 35821	Silver Bell (A)	466		192
69	AMC 35824	Janie No. 1 (A)	466		194
70	AMC 35825	Janie No. 2 (A)	466		195
71	AMC 35830	Copper Bottom #2 (A)	466		202
72	AMC 35831	Copper Bottom #5 (A)	466		215
73	AMC 35832	Copper Bottom #7 (A)	466		201

RECEIVED
 MAY STATE OFFICE
 2015 JUN 28
 JOHN X. ARIZONA
 1710

74	AMC 35833	Copper Bottom #11 (A)	466		216
75	AMC 35834	Copper Bottom #12 (A)	466		217
76	AMC 35835	Copper Bottom #13 (A)	466		218
77	AMC 40744	East Water	469		458
78	AMC 97644	Peak 34	493		567
79	AMC 129535	Peak 94	534		775
80	AMC 138512	K1	542		700
81	AMC 138513	K2	542		702
82	AMC 138514	K3	542		704
83	AMC 138515	K4	542		706
84	AMC 138516	K5	542		708
85	AMC 138517	K6	542		710
86	AMC 138518	K7	542		712
87	AMC 138519	K8	542		714
88	AMC 138520	K9	542		716
89	AMC 138521	K10	542		718
90	AMC 138522	K11	542		720
91	AMC 138523	K12	542		722
92	AMC 138524	K13	542		724
93	AMC 138525	K14	542		726
94	AMC 138526	K15	542		728
95	AMC 138527	K16	542		730
96	AMC 138528	K17	542		732
97	AMC 138529	K18	542		734
98	AMC 138530	K19	542		736
99	AMC 138531	K20	542		738
100	AMC 138532	K21	542		740
101	AMC 138533	K22	542		742
102	AMC 138534	K23	542		744
103	AMC 138535	K24	542		746
104	AMC 138536	K25	542		748
105	AMC 138537	K26	542		750
106	AMC 138538	K27	542		752
107	AMC 138539	K28	542		754
108	AMC 138540	K29	542		756
109	AMC 138541	K30	542		758
110	AMC 138542	K31	542		760
111	AMC 138543	K32	542		762
112	AMC 138544	K33	542		764
113	AMC 138545	K34	542		766
114	AMC 138546	K35	542		768
115	AMC 142565	M1	549		363

RECEIVED
 LM AZ STATE OFFICE
 2015 JUL 28 AM 10:18

116	AMC 215329	D1	606		157
117	AMC 215330	D2	606		159
118	AMC 215331	D3	606		161
119	AMC 215332	D4	606		163
120	AMC 215333	D5	606		165
121	AMC 215334	D6	606		167
122	AMC 215335	D7	606		169
123	AMC 215336	D8	606		171
124	AMC 215337	D9	606		173
125	AMC 215338	D10	606		175
126	AMC 215339	D11	606		177
127	AMC 215340	D12	606		179
128	AMC 215341	D13	606		181
129	AMC 215344	D16	606		187
130	AMC 215345	D17	606		189
131	AMC 319065	Hill No. 11	855		828
132	AMC 319066	Hill No. 12	855		830
133	AMC 319067	Hill No. 13	855		832
134	AMC 327204	P1		93	634671
135	AMC 327205	P2		93	634672
136	AMC 327206	P3		93	634673
137	AMC 327207	P4		93	634674
138	AMC 327208	P5		93	634675
139	AMC 327209	P6		93	634676
140	AMC 327210	P7		93	634677
141	AMC 327211	P8		93	634678
142	AMC 327212	P9		93	634679
143	AMC 327213	P10		93	634680
144	AMC 327214	P11		93	634681
145	AMC 327215	P12		93	634682
146	AMC 327216	P13		93	634683
147	AMC 327217	P14		93	634684
148	AMC 327218	P15		93	634685
149	AMC 327219	P16		93	634686
150	AMC 327220	P17		93	634687
151	AMC 327221	P18		93	634688
152	AMC 364145	E-1		2005	510
153	AMC 364146	E-2		2005	511
154	AMC 364147	E-3		2005	512
155	AMC 364148	E-4		2005	513
156	AMC 370110	RJ #1		2006	3905
157	AMC 370111	RJ #2		2006	3906

RECEIVED
 ILM AZ STATE OFFICE
 2015 Jul 28 AM 10:11

158	AMC 370112	RJ #3		2006	3907
159	AMC 370113	RJ #4		2006	3908
160	AMC 370114	RJ #5		2006	3909
161	AMC 370115	RJ #6		2006	3910
162	AMC 370116	RJ #7		2006	3911
163	AMC 370117	RJ #8		2006	3912
164	AMC 370118	RJ #9		2006	3913
165	AMC 370119	RJ #10		2006	3914
166	AMC 370120	RJ #11		2006	3915
167	AMC 370121	RJ #12		2006	3916
168	AMC 370122	RJ #13		2006	3917
169	AMC 370123	RJ #14		2006	3918
170	AMC 370124	RJ #15		2006	3919
171	AMC 370125	RJ #16		2006	3920
172	AMC 370126	RJ #17		2006	3921
173	AMC 370127	RJ #18		2006	3922
174	AMC 370128	RJ #19		2006	3923
175	AMC 370129	RJ #20		2006	3924
176	AMC 370130	RJ #21		2006	3925
177	AMC 370131	RJ #22		2006	3926
178	AMC 370132	RJ #23		2006	3927
179	AMC 370133	RJ #24		2006	3928
180	AMC 370134	RJ #25		2006	3929
181	AMC 370135	RJ #26		2006	3930
182	AMC 370136	RJ #27		2006	3931
183	AMC 370137	RJ #28		2006	3932
184	AMC 370138	RJ #29		2006	3933
185	AMC 370139	RJ #30		2006	3934
186	AMC 370140	RJ #31		2006	3935
187	AMC 370141	RJ #32		2006	3936
188	AMC 370142	RJ #33		2006	3937
189	AMC 370143	RJ #34		2006	3938
190	AMC 370144	RJ #35		2006	3939
191	AMC 370145	RJ #36		2006	3940
192	AMC 370146	RJ #37		2006	3941
193	AMC 370147	RJ #38		2006	3942
194	AMC 370148	RJ #39		2006	3943
195	AMC 370149	RJ #40		2006	3944
196	AMC 370150	RJ #41		2006	3945
197	AMC 370151	RJ #42		2006	3946
198	AMC 370152	RJ #43		2006	3947
199	AMC 370153	RJ #44		2006	3948

RECEIVED
 TLM AZ STATE OFFICE
 2015 JUL 28 AM 10:18

200	AMC 370154	RJ #45		2006	3949
201	AMC 370155	RJ #46		2006	3950
202	AMC 370156	RJ #47		2006	3951
203	AMC 370157	RJ #48		2006	3952
204	AMC 370158	RJ #49		2006	3953
205	AMC 370159	RJ #50		2006	3954
206	AMC 370160	RJ #51		2006	3955
207	AMC 370161	RJ #52		2006	3956
208	AMC 370162	RJ #53		2006	3957
209	AMC 370163	RJ #54		2006	3958
210	AMC 370164	RJ #55		2006	3959
211	AMC 370165	RJ #56		2006	3960
212	AMC 370166	RJ #57		2006	3961
213	AMC 370167	RJ #58		2006	3962
214	AMC 370168	RJ #59		2006	3963
215	AMC 370169	RJ #60		2006	3964
216	AMC 370170	RJ #61		2006	3965
217	AMC 370171	RJ #62		2006	3966
218	AMC 370172	RJ #63		2006	3967
219	AMC 370173	RJ #64		2006	3968
220	AMC 384697	RJ #65		2007	12073
221	AMC 384698	RJ #66		2007	12074
222	AMC 384699	RJ #67		2007	12075
223	AMC 384700	RJ #68		2007	12076
224	AMC 384701	RJ #69		2007	12077
225	AMC 384702	RJ #70		2007	12078
226	AMC 384703	RJ #71		2007	12079
227	AMC 384704	RJ #72		2007	12080
228	AMC 393547	TOE 20		2008	9417
229	AMC 422569	CWL 1		2013	3544
230	AMC 422570	CWL 2		2013	3545
231	AMC 422571	CWL 3		2013	3546
232	AMC 422572	CWL 4		2013	3547
233	AMC 422573	CWL 5		2013	3548
234	AMC 422574	CWL 6		2013	3549
235	AMC 422575	CWL 7		2013	3550
236	AMC 422576	CWL 8		2013	3551
237	AMC 422577	CWL 9		2013	3552
238	AMC 422578	CWL 10		2013	3553
239	AMC 422579	CWL 11		2013	3554
240	AMC 422580	CWL 12		2013	3555
241	AMC 422581	CWL 13		2013	3556

2015 JUL 28 AM 10:18
 RECEIVED
 IMAZ STATE OFFICE

242	AMC 422582	CWL 14		2013	3557
243	AMC 422583	CWL 15		2013	3558
244	AMC 422584	CWL 16		2013	3559
245	AMC 422585	CWL 17		2013	3560
246	AMC 422586	CWL 18		2013	3561
247	AMC 422587	CWL 19		2013	3562
248	AMC 422588	CWL 20		2013	3563
249	AMC 422589	CWL 21		2013	3564
250	AMC 422590	CWM 1		2013	3565
251	AMC 422591	CWM 2		2013	3566
252	AMC 422592	CWM 3		2013	3567
253	AMC 422593	CWM 4		2013	3568
254	AMC 422594	CWM 5		2013	3569
255	AMC 422595	CWM 6		2013	3570
256	AMC 422596	CWM 7		2013	3571
257	AMC 422597	CWM 8		2013	3572
258	AMC 422598	CWM 9		2013	3573
259	AMC 422599	CWM 10		2013	3574
260	AMC 422600	CWM 11		2013	3575
261	AMC 422601	CWM 12		2013	3576
262	AMC 422602	CWM 13		2013	3577
263	AMC 422603	CWM 14		2013	3578
264	AMC 422604	CWM 15		2013	3579
265	AMC 422605	CWM 16		2013	3580
266	AMC 422606	CWM 17		2013	3581
267	AMC 422607	CWM 18		2013	3582
268	AMC 422608	CWM 19		2013	3583
269	AMC 422609	CWM 20		2013	3584
270	AMC 422610	CWM 21		2013	3585
271	AMC 422611	CWM 22		2013	3586
272	AMC 422612	CWM 23		2013	3587
273	AMC 422613	CWM 24		2013	3588
274	AMC 422614	CWM 25		2013	3589
275	AMC 422615	CWM 26		2013	3590
276	AMC 422616	CWM 27		2013	3591
277	AMC 422617	CWM 28		2013	3592
278	AMC 422618	CWM 29		2013	3593
279	AMC 422619	CWM 30		2013	3594
280	AMC 422620	CWM 31		2013	3595
281	AMC 422621	CWM 32		2013	3596
282	AMC 422622	CWM 33		2013	3597
283	AMC 422623	CWM 34		2013	3598

INACTIVE

RECEIVED
AZ STATE OFFICE
2015 JUL 28 4:10:19 PM

284	AMC 422624	CWM 35		2013	3599
285	AMC 422625	CWM 36		2013	3600
286	AMC 422626	CWM 37		2013	3601
287	AMC 422627	CWM 38		2013	3602
288	AMC 422628	CWM 39		2013	3603
289	AMC 422629	CWM 40		2013	3604
290	AMC 422630	CWM 41		2013	3605
291	AMC 422631	CWM 42		2013	3606
292	AMC 422632	CWM 43		2013	3607
293	AMC 422633	CWM 44		2013	3608
294	AMC 422634	CWM 45		2013	3609
295	AMC 422635	CWM 46		2013	3610
296	AMC 422636	CWM 47		2013	3611
297	AMC 422637	CWM 48		2013	3612
298	AMC 422638	CWM 49		2013	3613
299	AMC 422639	CWM 50		2013	3614
300	AMC 422640	CWM 51		2013	3615
301	AMC 422641	CWM 52		2013	3616
302	AMC 422642	CWM 53		2013	3617
303	AMC 422643	CWM 54		2013	3618
304	AMC 422644	CWM 55		2013	3619
305	AMC 422645	CWM 56		2013	3620
306	AMC 422646	CWM 57		2013	3621
307	AMC 422647	CWM 58		2013	3622
308	AMC 422648	CWM 59		2013	3623
309	AMC 422649	CWM 60		2013	3624
310	AMC 422650	CWM 61		2013	3625
311	AMC 422651	CWM 62		2013	3626
312	AMC 422652	CWM 63		2013	3627
313	AMC 422653	CWM 64		2013	3628
314	AMC 422654	CWM 65		2013	3629
315	AMC 422655	CWM 66		2013	3630
316	AMC 422656	CWM 67		2013	3631
317	AMC 422657	CWM 68		2013	3632
318	AMC 422658	CWM 69		2013	3633
319	AMC 422659	CWM 70		2013	3634
320	AMC 422660	CWM 71		2013	3635
321	AMC 422661	CWM 72		2013	3636
322	AMC 422662	CWM 73		2013	3637
323	AMC 422663	CWM 74		2013	3638
324	AMC 422664	CWM 75		2013	3639
325	AMC 422665	CWM 76		2013	3640

2015 JUL 28
 RECEIVED
 T.M. AZ STATE OFFICE

326	AMC 422666	CWM 77		2013	3641
327	AMC 422667	CWM 78		2013	3642
328	AMC 422668	CWM 79		2013	3643
329	AMC 422669	CWM 80		2013	3644
330	AMC 430448	Bootlegger 1		2015	1900
331	AMC 430449	Bootlegger 2		2015	1899
332	AMC 430450	Bootlegger 3		2015	2078
333	AMC433594	Bootlegger 100		2015	6251
334	AMC433595	Bootlegger 101		2015	6252
335	AMC433596	Bootlegger 102		2015	6253
336	AMC433597	Bootlegger 103		2015	6254

RECEIVED
 PHOENIX, ARIZONA
 JUL 28 A 10:19
 PHOENIX, ARIZONA

**United States Department of the Interior
Bureau of Land Management
LANDS/RECREATION & PLANNING
ONE N CENTRAL AVE
PHOENIX, AZ 85004 -2203
Phone: 602-417-9200**

Receipt

No: 3352134

Transaction #: 3450021	
Date of Transaction: 07/28/2015	
CUSTOMER:	
PINTO VALLEY MINING CORPORATION 2911 N FOREST SERVICE RD 287 BOX 100 MIAMI, AZ 85539 US	


LINE #	QTY	DESCRIPTION	REMARKS	UNIT PRICE	TOTAL
1	1.00	LOCATABLE MINERALS / MINING CLAIMS- NOT NEW-UNADJUD, ONE AUTH NO. ONLY / MINING CLAIM MONEY RECEIVED CASES: AMC7735/\$52080.00	MAINT 2016/336	- n/a -	52080.00
TOTAL:					\$52,080.00

PAYMENT INFORMATION			
1	AMOUNT:	52080.00	POSTMARKED: N/A
	TYPE:	CHECK	RECEIVED: 07/28/2015
	CHECK NO:	103661	
	NAME:	PINTO VALLEY MINING CORPORATION 2911 N FOREST SERVICE RD 287 BOX 100 MIAMI AZ 85539 US	

REMARKS

This receipt was generated by the automated BLM Collections and Billing System and is a paper representation of a portion of the official electronic record contained therein.

*\$155 Refund Authorized
for 2016 Maint Fee payment
on closed claim AMC 422596*



 RE 8/7/15 BY: *Rolan*

Pinto Valley Mining Corporation

7-29, 2016

United States Department of the Interior
Bureau of Land Management-Arizona State Office
One North Central
Suite 800
Phoenix, Arizona 85004

ATTN: Records Section.

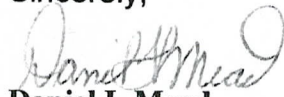
RE: Notice of Intent to Hold and Payment of "2016-2017" Annual Claim Maintenance Fees for Pinto Valley Mining Corporation in Miami, Arizona.

To Whom It May Concern:

The Final Rule as published in the Federal Register implements provisions of the Interior Department and related agencies, that a Statutorily Authorized Adjustment effective June 30, 2014 that requires an annual rental fee of \$155.00 (from \$100.00 in 2003 and prior) for each unpatented mining claim and site located and held under the General Mining Law of 1872.

This will serve as notice that Pinto Valley Mining Corporation, whose address for purposes of this filing is: P.O. Box 100, Miami Arizona 85539. Pinto Valley Mining Corporation intends to hold the mining claims and/or mill sites described in **Exhibit A** attached hereto for the assessment years 2016/ 2017, by payment of the annual claim maintenance fees (43 CFR 3834.11(a)(2)) of \$155.00 per claim or site (total of 386). Payment of **\$59,830.00** is made herewith for such assessment year for each of the claims and sites the name and BLM serial number of which, and the book and page or index number of recording of the location notice is official records of Gila County, Arizona of which are set forth in **Exhibit A** attached hereto and by this reference incorporated herein.

Sincerely,



Daniel L Mead

Agent for:
Pinto Valley Mining Corporation
CC: File

7735 327204
27738 364145
35792 370110
40735 384552
97634 384697
129535 393546
138512 422569
142565 433594
215329 435080
319065 438798

RECEIVED
BLM AZ STATE OFFICE
2016 AUG - 4 A 10: 35
PHOENIX, ARIZONA

Pinto Valley Mining Corporation
Unpatented Mining claims list for "2016/2017" Notice of Intent to Hold
BLM Serial

	Number	Name of claim	Docket	Book/Fee	Page
1	AMC 7735	Mary 1	426		246
2	AMC 7736	Mary 2	426		247
3	AMC 7737	Mary 3	426		248
4	AMC 7738	Mary 4	426		249
5	AMC 7739	Mary 5	426		250
6	AMC 7740	Mary 6	426		251
7	AMC 27738	Cowboy No. 1 amended		42	127
8	AMC 27739	Cowboy No. 2 amended		42	128
9	AMC 27740	Cowboy No. 3 amended		42	129
10	AMC 27741	Rita		47	150
11	AMC 27742	Copper Site amended		42	124
12	AMC 27743	Pine Tree amended		42	126
13	AMC 384552	BOB #1		2007-011669	
14	AMC 384553	BOB #2		2007-011670	
15	AMC 384554	BOB #3		2007-011671	
16	AMC 384555	BOB #4		2007-011672	
17	AMC 384556	BOB #5		2007-011673	
18	AMC 384557	BOB #6		2007-011674	
19	AMC 27747	Hammer		47	147
20	AMC 27748	Joan		47	148
21	AMC 27749	Southern Cross		47	151
22	AMC 27750	Midnight Test amended		42	125
23	AMC 27751	Copper Bottom No. 1	amended	42	195
24	AMC 27752	Copper Bottom No. 6	amended	42	194
25	AMC 27753	Copper Bottom No. 8		47	185
26	AMC 27754	Copper Bottom No. 9		47	186
27	AMC 27755	Copper Bottom No. 10		47	187
28	AMC 27757	Hill No. 2	280		13
29	AMC 27758	Hill No. 3	280		14
30	AMC 27759	Hill No. 4	280		15
31	AMC 27760	Hill No. 5	280		16
32	AMC 27761	Hill No. 6	280		
33	AMC 27762	Hill No. 7	280		
34	AMC 27763	Hill No. 8	280		

RECEIVED
BLM AZ STATE OFFICE
2016 AUG - 4 A 10:36

35	AMC 27764	Hill No. 9	280		17
36	AMC 27765	Hill No. 10	280		18
37	AMC 27994	Tunnel	10		502
38	AMC 28023	Peak No. 3	333		331
39	AMC 28025	Peak No. 7	333		333
40	AMC 28026	Peak No. 8	333		334
41	AMC 28027	Peak No. 9	335		703
42	AMC 28028	Peak No. 10	335		704
43	AMC 28031	Peak No. 14	367		606
44	AMC 28032	Peak No. 15	367		607
45	AMC 28033	Peak No. 17	367		608
46	AMC 28036	Peak No. 22	390		9
47	AMC 28037	Peak No. 24	402		700
48	AMC 28038	Peak 25	405		974
49	AMC 28040	Peak 28	414		719
50	AMC 28059	Zee No. 2	284		855
51	AMC 35792	Quartz Site (A)	466		191
52	AMC 35793	Quartz Site No. 2 (A)	466		190
53	AMC 35794	Quartz Site No. 3 (A)	466		189
54	AMC 35800	Quartz Site No. 9 (A)	466		183
55	AMC 35801	Quartz Site No. 10 (A)	466		182
56	AMC 35806	Quartz Site No. 15 (A)	466		177
57	AMC 35807	Quartz Site No. 16 (A)	466		176
58	AMC 35808	Quartz Site No. 17 (A)	466		175
59	AMC 35809	Quartz Site No. 18 (A)	466		174
60	AMC 35810	Quartz Site No. 19 (A)	466		173
61	AMC 35811	Quartz Site No. 20 (A)	466		172
62	AMC 35812	Quartz Site No. 21 (A)	466		171
63	AMC 35813	Quartz Site No. 22 (A)	466		170
64	AMC 35814	Quartz Site No. 23 (A)	466		169
65	AMC 35815	Quartz Site No. 24 (A)	466		168
66	AMC 35816	Quartz Site No. 25 (A)	466		167
67	AMC 35820	Quartz Site #28 (A)	466		165
68	AMC 35821	Silver Bell (A)	466		162
69	AMC 35824	Janie No. 1 (A)	466		194
70	AMC 35825	Janie No. 2 (A)	466		195
71	AMC 35830	Copper Bottom #2 (A)	466		202
72	AMC 35831	Copper Bottom #5 (A)	466		215
73	AMC 35832	Copper Bottom #7 (A)	466		201
74	AMC 35833	Copper Bottom #11 (A)	466		216
75	AMC 35834	Copper Bottom #12 (A)	466		217
76	AMC 35835	Copper Bottom #13 (A)	466		218

PHOENIX, ARIZONA
 RECEIVED
 PLM AT STATE OFFICE

77	AMC 40744	East Water	469		458
78	AMC 97644	Peak 34	493		567
79	AMC 129535	Peak 94	534		775
80	AMC 138512	K1	542		700
81	AMC 138513	K2	542		702
82	AMC 138514	K3	542		704
83	AMC 138515	K4	542		706
84	AMC 138516	K5	542		708
85	AMC 138517	K6	542		710
86	AMC 138518	K7	542		712
87	AMC 138519	K8	542		714
88	AMC 138520	K9	542		716
89	AMC 138521	K10	542		718
90	AMC 138522	K11	542		720
91	AMC 138523	K12	542		722
92	AMC 138524	K13	542		724
93	AMC 138525	K14	542		726
94	AMC 138526	K15	542		728
95	AMC 138527	K16	542		730
96	AMC 138528	K17	542		732
97	AMC 138529	K18	542		734
98	AMC 138530	K19	542		736
99	AMC 138531	K20	542		738
100	AMC 138532	K21	542		740
101	AMC 138533	K22	542		742
102	AMC 138534	K23	542		744
103	AMC 138535	K24	542		746
104	AMC 138536	K25	542		748
105	AMC 138537	K26	542		750
106	AMC 138538	K27	542		752
107	AMC 138539	K28	542		754
108	AMC 138540	K29	542		756
109	AMC 138541	K30	542		758
110	AMC 138542	K31	542		760
111	AMC 138543	K32	542		762
112	AMC 138544	K33	542		764
113	AMC 138545	K34	542		766
114	AMC 138546	K35	542		768
115	AMC 142565	M1	549		363
116	AMC 215329	D1	606		157
117	AMC 215330	D2	606		159
118	AMC 215331	D3	606		161

PHOENIX, ARIZONA
 RECEIVED
 THE ARIZONA STATE OFFICE

119	AMC 215332	D4	606		163
120	AMC 215333	D5	606		165
121	AMC 215334	D6	606		167
122	AMC 215335	D7	606		169
123	AMC 215336	D8	606		171
124	AMC 215337	D9	606		173
125	AMC 215338	D10	606		175
126	AMC 215339	D11	606		177
127	AMC 215340	D12	606		179
128	AMC 215341	D13	606		181
129	AMC 215344	D16	606		187
130	AMC 215345	D17	606		189
131	AMC 319065	Hill No. 11	855		828
132	AMC 319066	Hill No. 12	855		830
133	AMC 319067	Hill No. 13	855		832
134	AMC 327204	P1		93	634671
135	AMC 327205	P2		93	634672
136	AMC 327206	P3		93	634673
137	AMC 327207	P4		93	634674
138	AMC 327208	P5		93	634675
139	AMC 327209	P6		93	634676
140	AMC 327210	P7		93	634677
141	AMC 327211	P8		93	634678
142	AMC 327212	P9		93	634679
143	AMC 327213	P10		93	634680
144	AMC 327214	P11		93	634681
145	AMC 327215	P12		93	634682
146	AMC 327216	P13		93	634683
147	AMC 327217	P14		93	634684
148	AMC 327218	P15		93	634685
149	AMC 327219	P16		93	634686
150	AMC 327220	P17		93	634687
151	AMC 327221	P18		93	634688
152	AMC 364145	E-1		2005	510
153	AMC 364146	E-2		2005	511
154	AMC 364147	E-3		2005	512
155	AMC 364148	E-4		2005	513
156	AMC 370110	RJ #1		2006	3905
157	AMC 370111	RJ #2		2006	3906
158	AMC 370112	RJ #3		2006	3907
159	AMC 370113	RJ #4		2006	3908
160	AMC 370114	RJ #5		2006	3909

RECEIVED
 BLM AT STATE OFFICE
 PHOENIX, ARIZONA

161	AMC 370115	RJ #6		2006	3910
162	AMC 370116	RJ #7		2006	3911
163	AMC 370117	RJ #8		2006	3912
164	AMC 370118	RJ #9		2006	3913
165	AMC 370119	RJ #10		2006	3914
166	AMC 370120	RJ #11		2006	3915
167	AMC 370121	RJ #12		2006	3916
168	AMC 370122	RJ #13		2006	3917
169	AMC 370123	RJ #14		2006	3918
170	AMC 370124	RJ #15		2006	3919
171	AMC 370125	RJ #16		2006	3920
172	AMC 370126	RJ #17		2006	3921
173	AMC 370127	RJ #18		2006	3922
174	AMC 370128	RJ #19		2006	3923
175	AMC 370129	RJ #20		2006	3924
176	AMC 370130	RJ #21		2006	3925
177	AMC 370131	RJ #22		2006	3926
178	AMC 370132	RJ #23		2006	3927
179	AMC 370133	RJ #24		2006	3928
180	AMC 370134	RJ #25		2006	3929
181	AMC 370135	RJ #26		2006	3930
182	AMC 370136	RJ #27		2006	3931
183	AMC 370137	RJ #28		2006	3932
184	AMC 370138	RJ #29		2006	3933
185	AMC 370139	RJ #30		2006	3934
186	AMC 370140	RJ #31		2006	3935
187	AMC 370141	RJ #32		2006	3936
188	AMC 370142	RJ #33		2006	3937
189	AMC 370143	RJ #34		2006	3938
190	AMC 370144	RJ #35		2006	3939
191	AMC 370145	RJ #36		2006	3940
192	AMC 370146	RJ #37		2006	3941
193	AMC 370147	RJ #38		2006	3942
194	AMC 370148	RJ #39		2006	3943
195	AMC 370149	RJ #40		2006	3944
196	AMC 370150	RJ #41		2006	3945
197	AMC 370151	RJ #42		2006	3946
198	AMC 370152	RJ #43		2006	3947
199	AMC 370153	RJ #44		2006	3948
200	AMC 370154	RJ #45		2006	3949
201	AMC 370155	RJ #46		2006	3950
202	AMC 370156	RJ #47		2006	3951

PHOENIX ARIZONA
 RECEIVED
 GLM AZ STATE OFFICE

203	AMC 370157	RJ #48		2006	3952
204	AMC 370158	RJ #49		2006	3953
205	AMC 370159	RJ #50		2006	3954
206	AMC 370160	RJ #51		2006	3955
207	AMC 370161	RJ #52		2006	3956
208	AMC 370162	RJ #53		2006	3957
209	AMC 370163	RJ #54		2006	3958
210	AMC 370164	RJ #55		2006	3959
211	AMC 370165	RJ #56		2006	3960
212	AMC 370166	RJ #57		2006	3961
213	AMC 370167	RJ #58		2006	3962
214	AMC 370168	RJ #59		2006	3963
215	AMC 370169	RJ #60		2006	3964
216	AMC 370170	RJ #61		2006	3965
217	AMC 370171	RJ #62		2006	3966
218	AMC 370172	RJ #63		2006	3967
219	AMC 370173	RJ #64		2006	3968
220	AMC 384697	RJ #65		2007	12073
221	AMC 384698	RJ #66		2007	12074
222	AMC 384699	RJ #67		2007	12075
223	AMC 384700	RJ #68		2007	12076
224	AMC 384701	RJ #69		2007	12077
225	AMC 384702	RJ #70		2007	12078
226	AMC 384703	RJ #71		2007	12079
227	AMC 384704	RJ #72		2007	12080
228	AMC 393547	TOE 20		2008	9417
229	AMC 422569	CWL 1		2013	3544
230	AMC 422570	CWL 2		2013	3545
231	AMC 422571	CWL 3		2013	3546
232	AMC 422572	CWL 4		2013	3547
233	AMC 422573	CWL 5		2013	3548
234	AMC 422574	CWL 6		2013	3549
235	AMC 422575	CWL 7		2013	3550
236	AMC 422576	CWL 8		2013	3551
237	AMC 422577	CWL 9		2013	3552
238	AMC 422578	CWL 10		2013	3553
239	AMC 422579	CWL 11		2013	3554
240	AMC 422580	CWL 12		2013	3555
241	AMC 422581	CWL 13		2013	3556
242	AMC 422582	CWL 14		2013	3557
243	AMC 422583	CWL 15		2013	3558
244	AMC 422584	CWL 16		2013	3559

RECEIVED
 BLM AZ STATE OFFICE
 PHOENIX, ARIZONA
 AUG 11 2013

Closed

245	AMC 422585	CWL 17		2013	3560
246	AMC 422586	CWL 18		2013	3561
247	AMC 422587	CWL 19		2013	3562
248	AMC 422588	CWL 20		2013	3563
249	AMC 422589	CWL 21		2013	3564
250	AMC 422590	CWM 1		2013	3565
251	AMC 422591	CWM 2		2013	3566
252	AMC 422592	CWM 3		2013	3567
253	AMC 422593	CWM 4		2013	3568
254	AMC 422594	CWM 5		2013	3569
255	AMC 422595	CWM 6		2013	3570
256	AMC 422596	CWM 7		2013	3571
257	AMC 422597	CWM 8		2013	3572
258	AMC 422598	CWM 9		2013	3573
259	AMC 422599	CWM 10		2013	3574
260	AMC 422600	CWM 11		2013	3575
261	AMC 422601	CWM 12		2013	3576
262	AMC 422602	CWM 13		2013	3577
263	AMC 422603	CWM 14		2013	3578
264	AMC 422604	CWM 15		2013	3579
265	AMC 422605	CWM 16		2013	3580
266	AMC 422606	CWM 17		2013	3581
267	AMC 422607	CWM 18		2013	3582
268	AMC 422608	CWM 19		2013	3583
269	AMC 422609	CWM 20		2013	3584
270	AMC 422610	CWM 21		2013	3585
271	AMC 422611	CWM 22		2013	3586
272	AMC 422612	CWM 23		2013	3587
273	AMC 422613	CWM 24		2013	3588
274	AMC 422614	CWM 25		2013	3589
275	AMC 422615	CWM 26		2013	3590
276	AMC 422616	CWM 27		2013	3591
277	AMC 422617	CWM 28		2013	3592
278	AMC 422618	CWM 29		2013	3593
279	AMC 422619	CWM 30		2013	3594
280	AMC 422620	CWM 31		2013	3595
281	AMC 422621	CWM 32		2013	3596
282	AMC 422622	CWM 33		2013	3597
283	AMC 422623	CWM 34		2013	3598
284	AMC 422624	CWM 35		2013	3599
285	AMC 422625	CWM 36		2013	3600
286	AMC 422626	CWM 37		2013	3601

2011 AUG -4 A 10:36

RECEIVED
BLM AZ STATE OFFICE

287	AMC 422627	CWM 38		2013	3602
288	AMC 422628	CWM 39		2013	3603
289	AMC 422629	CWM 40		2013	3604
290	AMC 422630	CWM 41		2013	3605
291	AMC 422631	CWM 42		2013	3606
292	AMC 422632	CWM 43		2013	3607
293	AMC 422633	CWM 44		2013	3608
294	AMC 422634	CWM 45		2013	3609
295	AMC 422635	CWM 46		2013	3610
296	AMC 422636	CWM 47		2013	3611
297	AMC 422637	CWM 48		2013	3612
298	AMC 422638	CWM 49		2013	3613
299	AMC 422639	CWM 50		2013	3614
300	AMC 422640	CWM 51		2013	3615
301	AMC 422641	CWM 52		2013	3616
302	AMC 422642	CWM 53		2013	3617
303	AMC 422643	CWM 54		2013	3618
304	AMC 422644	CWM 55		2013	3619
305	AMC 422645	CWM 56		2013	3620
306	AMC 422646	CWM 57		2013	3621
307	AMC 422647	CWM 58		2013	3622
308	AMC 422648	CWM 59		2013	3623
309	AMC 422649	CWM 60		2013	3624
310	AMC 422650	CWM 61		2013	3625
311	AMC 422651	CWM 62		2013	3626
312	AMC 422652	CWM 63		2013	3627
313	AMC 422653	CWM 64		2013	3628
314	AMC 422654	CWM 65		2013	3629
315	AMC 422655	CWM 66		2013	3630
316	AMC 422656	CWM 67		2013	3631
317	AMC 422657	CWM 68		2013	3632
318	AMC 422658	CWM 69		2013	3633
319	AMC 422659	CWM 70		2013	3634
320	AMC 422660	CWM 71		2013	3635
321	AMC 422661	CWM 72		2013	3636
322	AMC 422662	CWM 73		2013	3637
323	AMC 422663	CWM 74		2013	3638
324	AMC 422664	CWM 75		2013	3639
325	AMC 422665	CWM 76		2013	3640
326	AMC 422666	CWM 77		2013	3641
327	AMC 422667	CWM 78		2013	3642
328	AMC 422668	CWM 79		2013	3643

RECEIVED
 BLM AZ STATE OFFICE
 2016 AUG - 4 A 10:36

329	AMC 422669	CWM 80		2013	3644
330	AMC 435080	Bootlegger 1		2015	11282
331	AMC 435081	Bootlegger 2		2015	11283
332	AMC 435082	Bootlegger 3		2015	11284
333	AMC433594	Bootlegger 100		2015	6251
334	AMC433595	Bootlegger 101		2015	6252
335	AMC433596	Bootlegger 102		2015	6253
336	AMC433597	Bootlegger 103		2015	6254
337	AMC438798	Bootlegger 104		2016	6539
338	AMC438799	Bootlegger 105		2016	6540
339	AMC438800	Bootlegger 106		2016	6541
340	AMC438801	Bootlegger 107		2016	6542
341	AMC438802	Bootlegger 108		2016	6543
342	AMC438803	Bootlegger 109		2016	6544
343	AMC438804	Bootlegger 110		2016	6545
344	AMC438805	Bootlegger 111		2016	6546
345	AMC438806	Bootlegger 112		2016	6547
346	AMC438807	Bootlegger 113		2016	6548
347	AMC438808	Bootlegger 114		2016	6549
348	AMC438809	Bootlegger 115		2016	6550
349	AMC438810	Bootlegger 116		2016	6551
350	AMC438811	Bootlegger 117		2016	6552
351	AMC438812	Bootlegger 118		2016	6553
352	AMC438813	Bootlegger 119		2016	6554
353	AMC438814	Bootlegger 120		2016	6555
354	AMC438815	Bootlegger 121		2016	6556
355	AMC438816	Bootlegger 122		2016	6557
356	AMC438817	Bootlegger 123		2016	6558
357	AMC438818	Bootlegger 124		2016	6559
358	AMC438819	Bootlegger 125		2016	6560
359	AMC438820	Bootlegger 126		2016	6561
360	AMC438821	Bootlegger 127		2016	6562
361	AMC438822	Bootlegger 128		2016	6563
362	AMC438823	Bootlegger 129		2016	6564
363	AMC438824	Bootlegger 130		2016	6565
364	AMC438825	Bootlegger 131		2016	6566
365	AMC438826	Bootlegger 132		2016	6567
366	AMC438827	Bootlegger 133		2016	6568
367	AMC438828	Bootlegger 134		2016	6569
368	AMC438829	Bootlegger 135		2016	6570
369	AMC438830	Bootlegger 136		2016	6571
370	AMC438831	Bootlegger 137		2016	6572

PHOENIX, ARIZONA
 RECEIVED
 STATE OFFICE

371	AMC438832	Bootlegger 138		2016	6573
372	AMC438833	Bootlegger 139		2016	6574
373	AMC438834	Bootlegger 140		2016	6575
374	AMC438835	Bootlegger 141		2016	6576
375	AMC438836	Bootlegger 142		2016	6577
376	AMC438837	Bootlegger 143		2016	6578
377	AMC438838	Bootlegger 144		2016	6579
378	AMC438839	Bootlegger 145		2016	6580
379	AMC438840	Bootlegger 146		2016	6581
380	AMC438841	Bootlegger 147		2016	6582
381	AMC438842	Bootlegger 148		2016	6583
382	AMC438843	Bootlegger 149		2016	6584
383	AMC438844	Bootlegger 150		2016	6585
384	AMC438845	Bootlegger 151		2016	6586
385	AMC438846	Bootlegger 152		2016	6587
386	AMC438847	Bootlegger 153		2016	6588

RECEIVED
BLM AZ STATE OFFICE
2016 AUG -4 A 10: 36
PHOENIX, ARIZONA

United States Department of the Interior
Bureau of Land Management
 DIV OF LANDS, MINRLS & ENERGY
 ONE N CENTRAL AVE
 PHOENIX, AZ 85004 -4427
 Phone: 602-417-9200

Receipt

No: 3621169

Transaction #: 3724873	
Date of Transaction: 08/04/2016	
CUSTOMER:	
PINTO VALLEY MINING CORPORATION 2911 N FOREST SERVICE RD 287 BOX 100 MIAMI, AZ 85539 US	

LINE #	QTY	DESCRIPTION	REMARKS	UNIT PRICE	TOTAL
1	1.00	LOCATABLE MINERALS / MINING CLAIMS- NOT NEW-UNADJUD, ONE AUTH NO. ONLY / MINING CLAIM MONEY RECEIVED CASES: AMC7735/\$59830.00	2017 MAINT/386	- n/a -	59830.00
TOTAL:					\$59,830.00

*REFUND
\$155.00
8 SEP 14
LB*

PAYMENT INFORMATION			
1	AMOUNT:	59830.00	POSTMARKED: N/A
	TYPE:	CHECK	RECEIVED: 08/04/2016
	CHECK NO:	104985	
	NAME:	PINTO VALLEY MINING CORPORATION 2911 N FOREST SERVICE RD 287 BOX 100 MIAMI AZ 85539 US	

REMARKS

This receipt was generated by the automated BLM Collections and Billing System and is a paper representation of a portion of the official electronic record contained therein.

Authorized Date09/08/2016

Instructions to Accounts AZ BLM REFUND TO PINTO VALLEY MINING CORPORATION
\$155.00 FOR OVERPAYMENT ON AMC7735 RECEIPT #3621169. IO

Login ID7196

Entry Date09/08/2016

Total Amount\$155.00

A	384552	AMC 129535
	384697	138512
	393546	142565
	40735	215329
	422569	27738
	7735	319065
	97634	327204
		35792
		364145
		370110

Pinto Valley Mining Corporation

7-21, 2014

**United States Department of the Interior
Bureau of Land Management-Arizona State Office
One North Central
Suite 800
Phoenix, Arizona 85004**

ATTN: Records Section.

RE: Notice of Intent to Hold and Payment of "2014-2015" Annual Claim Maintenance Fees for Pinto Valley Mining Corporation in Miami, Arizona.

To Whom It May Concern:

The Final Rule as published in the Federal Register implements provisions of the Interior Department and related agencies, that a Statutorily Authorized Adjustment effective June 30, 2014 that requires an annual rental fee of \$155.00 (from \$100.00 in 2003 and prior) for each unpatented mining claim and site located and held under the General Mining Law of 1872.

This will serve as notice that Pinto Valley Mining Corporation, whose address for purposes of this filing is: P.O. Box M San Manuel Arizona 85631. Pinto Valley Mining Corporation intends to hold the mining claims and/or mill sites described in **Exhibit A** attached hereto for the assessment years 2014/ 2015, by payment of the annual claim maintenance fees (43 CFR 3834.11(a)(2)) of \$155.00 per claim or site (total of 329). Payment of **\$50,995.00** is made herewith for such assessment year for each of the claims and sites the name and BLM serial number of which, and the book and page or index number of recording of the location notice is official records of Gila County, Arizona of which are set forth in **Exhibit A** attached hereto and by this reference incorporated herein.

Sincerely,



Daniel L Mead

Agent for:
Pinto Valley Mining Corporation
CC: File

RECEIVED
 BLM AZ STATE OFFICE
 2014 JUL 21 A 11:09
 PHOENIX, ARIZONA

Enc. Exhibit A
Pinto Valley Mining Corporation Check Number **102461**

ENTERED
JUL 22 2014
 BY: RAM

3081591

REFUND PROCESSED
 FOR PAYMENT
 ON CLOSED CLAIM
 AMC 422596,
 10/6/2014. RAM

Date: 7-17-2014

Pinto Valley Mining Corporation

PHOENIX, ARIZONA

2014 JUL 21 A 11:09

RECEIVED
BLM AZ STATE OFFICE

Unpatented Mining claims list for "2014/2015" Notice of Intent to Hold

BLM Serial

	Number	Name of claim	Docket	Book/Fee	Page
1	AMC 7735	Mary 1	426		246
2	AMC 7736	Mary 2	426		247
3	AMC 7737	Mary 3	426		248
4	AMC 7738	Mary 4	426		249
5	AMC 7739	Mary 5	426		250
6	AMC 7740	Mary 6	426		251
7	AMC 27738	Cowboy No. 1 amended		42	127
8	AMC 27739	Cowboy No. 2 amended		42	128
9	AMC 27740	Cowboy No. 3 amended		42	129
10	AMC 27741	Rita		47	150
11	AMC 27742	Copper Site amended		42	124
12	AMC 27743	Pine Tree amended		42	126
13	AMC 384552	BOB #1		2007-011669	
14	AMC 384553	BOB #2		2007-011670	
15	AMC 384554	BOB #3		2007-011671	
16	AMC 384555	BOB #4		2007-011672	
17	AMC 384556	BOB #5		2007-011673	
18	AMC 384557	BOB #6		2007-011674	
19	AMC 27747	Hammer		47	147
20	AMC 27748	Joan		47	148
21	AMC 27749	Southern Cross		47	151
22	AMC 27750	Midnight Test amended		42	125
23	AMC 27751	Copper Bottom No. 1	amended	42	195
24	AMC 27752	Copper Bottom No. 6	amended	42	194
25	AMC 27753	Copper Bottom No. 8		47	385
26	AMC 27754	Copper Bottom No. 9		47	386
27	AMC 27755	Copper Bottom No. 10		47	387
28	AMC 27757	Hill No. 2	280		10
29	AMC 27758	Hill No. 3	280		11
30	AMC 27759	Hill No. 4	280		12
31	AMC 27760	Hill No. 5	280		13

RECEIVED
 GDM AZ STATE OFFICE
 2014 JUL 21 A 11:09
 PHOENIX ARIZONA

32	AMC 27761	Hill No. 6	280		14
33	AMC 27762	Hill No. 7	280		15
34	AMC 27763	Hill No. 8	280		16
35	AMC 27764	Hill No. 9	280		17
36	AMC 27765	Hill No. 10	280		18
37	AMC 27994	Tunnel	10		502
38	AMC 28023	Peak No. 3	333		331
39	AMC 28025	Peak No. 7	333		333
40	AMC 28026	Peak No. 8	333		334
41	AMC 28027	Peak No. 9	335		303
42	AMC 28028	Peak No. 10	335		304
43	AMC 28031	Peak No. 14	367		306
44	AMC 28032	Peak No. 15	367		307
45	AMC 28033	Peak No. 17	367		308
46	AMC 28036	Peak No. 22	390		9
47	AMC 28037	Peak No. 24	402		700
48	AMC 28038	Peak 25	405		974
49	AMC 28040	Peak 28	414		719
50	AMC 28059	Zee No. 2	284		855
51	AMC 35792	Quartz Site (A)	466		191
52	AMC 35793	Quartz Site No. 2 (A)	466		190
53	AMC 35794	Quartz Site No. 3 (A)	466		189
54	AMC 35800	Quartz Site No. 9 (A)	466		183
55	AMC 35801	Quartz Site No. 10 (A)	466		182
56	AMC 35806	Quartz Site No. 15 (A)	466		177
57	AMC 35807	Quartz Site No. 16 (A)	466		176
58	AMC 35808	Quartz Site No. 17 (A)	466		175
59	AMC 35809	Quartz Site No. 18 (A)	466		174
60	AMC 35810	Quartz Site No. 19 (A)	466		173
61	AMC 35811	Quartz Site No. 20 (A)	466		172
62	AMC 35812	Quartz Site No. 21 (A)	466		171
63	AMC 35813	Quartz Site No. 22 (A)	466		170
64	AMC 35814	Quartz Site No. 23 (A)	466		169
65	AMC 35815	Quartz Site No. 24 (A)	466		168
66	AMC 35816	Quartz Site No. 25 (A)	466		167
67	AMC 35820	Quartz Site #28 (A)	466		165
68	AMC 35821	Silver Bell (A)	466		192
69	AMC 35824	Janie No. 1 (A)	466		194
70	AMC 35825	Janie No. 2 (A)	466		195
71	AMC 35830	Copper Bottom #2 (A)	466		202
72	AMC 35831	Copper Bottom #5 (A)	466		215
73	AMC 35832	Copper Bottom #7 (A)	466		201

74	AMC 35833	Copper Bottom #11 (A)	466		216
75	AMC 35834	Copper Bottom #12 (A)	466		217
76	AMC 35835	Copper Bottom #13 (A)	466		218
77	AMC 40744	East Water	469		458
78	AMC 97644	Peak 34	493		567
79	AMC 129535	Peak 94	534		775
80	AMC 138512	K1	542		700
81	AMC 138513	K2	542		702
82	AMC 138514	K3	542		704
83	AMC 138515	K4	542		706
84	AMC 138516	K5	542		708
85	AMC 138517	K6	542		710
86	AMC 138518	K7	542		712
87	AMC 138519	K8	542		714
88	AMC 138520	K9	542		716
89	AMC 138521	K10	542		718
90	AMC 138522	K11	542		720
91	AMC 138523	K12	542		722
92	AMC 138524	K13	542		724
93	AMC 138525	K14	542		726
94	AMC 138526	K15	542		728
95	AMC 138527	K16	542		730
96	AMC 138528	K17	542		732
97	AMC 138529	K18	542		734
98	AMC 138530	K19	542		736
99	AMC 138531	K20	542		738
100	AMC 138532	K21	542		740
101	AMC 138533	K22	542		742
102	AMC 138534	K23	542		744
103	AMC 138535	K24	542		746
104	AMC 138536	K25	542		748
105	AMC 138537	K26	542		750
106	AMC 138538	K27	542		752
107	AMC 138539	K28	542		754
108	AMC 138540	K29	542		756
109	AMC 138541	K30	542		758
110	AMC 138542	K31	542		760
111	AMC 138543	K32	542		762
112	AMC 138544	K33	542		764
113	AMC 138545	K34	542		766
114	AMC 138546	K35	542		768
115	AMC 142565	M1	549		363

2014 JUL 21 A 11:09
 PHOENIX, ARIZONA

RECEIVED
 PLM AZ STATE OFFICE

116	AMC 215329	D1	606		157
117	AMC 215330	D2	606		159
118	AMC 215331	D3	606		161
119	AMC 215332	D4	606		163
120	AMC 215333	D5	606		165
121	AMC 215334	D6	606		167
122	AMC 215335	D7	606		169
123	AMC 215336	D8	606		171
124	AMC 215337	D9	606		173
125	AMC 215338	D10	606		175
126	AMC 215339	D11	606		177
127	AMC 215340	D12	606		179
128	AMC 215341	D13	606		181
129	AMC 215344	D16	606		187
130	AMC 215345	D17	606		189
131	AMC 319065	Hill No. 11	855		828
132	AMC 319066	Hill No. 12	855		830
133	AMC 319067	Hill No. 13	855		832
134	AMC 327204	P1		93	634671
135	AMC 327205	P2		93	634672
136	AMC 327206	P3		93	634673
137	AMC 327207	P4		93	634674
138	AMC 327208	P5		93	634675
139	AMC 327209	P6		93	634676
140	AMC 327210	P7		93	634677
141	AMC 327211	P8		93	634678
142	AMC 327212	P9		93	634679
143	AMC 327213	P10		93	634680
144	AMC 327214	P11		93	634681
145	AMC 327215	P12		93	634682
146	AMC 327216	P13		93	634683
147	AMC 327217	P14		93	634684
148	AMC 327218	P15		93	634685
149	AMC 327219	P16		93	634686
150	AMC 327220	P17		93	634687
151	AMC 327221	P18		93	634688
152	AMC 364145	E-1		2005	510
153	AMC 364146	E-2		2005	511
154	AMC 364147	E-3		2005	512
155	AMC 364148	E-4		2005	513
156	AMC 370110	RJ #1		2006	3905
157	AMC 370111	RJ #2		2006	3906

RECEIVED
 TAMAZ STATE OFFICE
 JUN 21 11:09 AM '09
 ARIZONA

158	AMC 370112	RJ #3		2006	3907
159	AMC 370113	RJ #4		2006	3908
160	AMC 370114	RJ #5		2006	3909
161	AMC 370115	RJ #6		2006	3910
162	AMC 370116	RJ #7		2006	3911
163	AMC 370117	RJ #8		2006	3912
164	AMC 370118	RJ #9		2006	3913
165	AMC 370119	RJ #10		2006	3914
166	AMC 370120	RJ #11		2006	3915
167	AMC 370121	RJ #12		2006	3916
168	AMC 370122	RJ #13		2006	3917
169	AMC 370123	RJ #14		2006	3918
170	AMC 370124	RJ #15		2006	3919
171	AMC 370125	RJ #16		2006	3920
172	AMC 370126	RJ #17		2006	3921
173	AMC 370127	RJ #18		2006	3922
174	AMC 370128	RJ #19		2006	3923
175	AMC 370129	RJ #20		2006	3924
176	AMC 370130	RJ #21		2006	3925
177	AMC 370131	RJ #22		2006	3926
178	AMC 370132	RJ #23		2006	3927
179	AMC 370133	RJ #24		2006	3928
180	AMC 370134	RJ #25		2006	3929
181	AMC 370135	RJ #26		2006	3930
182	AMC 370136	RJ #27		2006	3931
183	AMC 370137	RJ #28		2006	3932
184	AMC 370138	RJ #29		2006	3933
185	AMC 370139	RJ #30		2006	3934
186	AMC 370140	RJ #31		2006	3935
187	AMC 370141	RJ #32		2006	3936
188	AMC 370142	RJ #33		2006	3937
189	AMC 370143	RJ #34		2006	3938
190	AMC 370144	RJ #35		2006	3939
191	AMC 370145	RJ #36		2006	3940
192	AMC 370146	RJ #37		2006	3941
193	AMC 370147	RJ #38		2006	3942
194	AMC 370148	RJ #39		2006	3943
195	AMC 370149	RJ #40		2006	3944
196	AMC 370150	RJ #41		2006	3945
197	AMC 370151	RJ #42		2006	3946
198	AMC 370152	RJ #43		2006	3947
199	AMC 370153	RJ #44		2006	3948

RECEIVED
 IN M AZ STATE OFFICE
 2011 JUL 21 A 11:11

200	AMC 370154	RJ #45		2006	3949
201	AMC 370155	RJ #46		2006	3950
202	AMC 370156	RJ #47		2006	3951
203	AMC 370157	RJ #48		2006	3952
204	AMC 370158	RJ #49		2006	3953
205	AMC 370159	RJ #50		2006	3954
206	AMC 370160	RJ #51		2006	3955
207	AMC 370161	RJ #52		2006	3956
208	AMC 370162	RJ #53		2006	3957
209	AMC 370163	RJ #54		2006	3958
210	AMC 370164	RJ #55		2006	3959
211	AMC 370165	RJ #56		2006	3960
212	AMC 370166	RJ #57		2006	3961
213	AMC 370167	RJ #58		2006	3962
214	AMC 370168	RJ #59		2006	3963
215	AMC 370169	RJ #60		2006	3964
216	AMC 370170	RJ #61		2006	3965
217	AMC 370171	RJ #62		2006	3966
218	AMC 370172	RJ #63		2006	3967
219	AMC 370173	RJ #64		2006	3968
220	AMC 384697	RJ #65		2007	12073
221	AMC 384698	RJ #66		2007	12074
222	AMC 384699	RJ #67		2007	12075
223	AMC 384700	RJ #68		2007	12076
224	AMC 384701	RJ #69		2007	12077
225	AMC 384702	RJ #70		2007	12078
226	AMC 384703	RJ #71		2007	12079
227	AMC 384704	RJ #72		2007	12080
228	AMC 393547	TOE 20		2008	9417
229	AMC 422569	CWL 1		2013	3544
230	AMC 422570	CWL 2		2013	3545
231	AMC 422571	CWL 3		2013	3546
232	AMC 422572	CWL 4		2013	3547
233	AMC 422573	CWL 5		2013	3548
234	AMC 422574	CWL 6		2013	3549
235	AMC 422575	CWL 7		2013	3550
236	AMC 422576	CWL 8		2013	3551
237	AMC 422577	CWL 9		2013	3552
238	AMC 422578	CWL 10		2013	3553
239	AMC 422579	CWL 11		2013	3554
240	AMC 422580	CWL 12		2013	3555
241	AMC 422581	CWL 13		2013	3556

2014 JUL 21 AM 11:00
 RECEIVED
 PHOENIX, ARIZONA

RECEIVED
 M AZ STATE OFFICE

242	AMC 422582	CWL 14		2013	3557
243	AMC 422583	CWL 15		2013	3558
244	AMC 422584	CWL 16		2013	3559
245	AMC 422585	CWL 17		2013	3560
246	AMC 422586	CWL 18		2013	3561
247	AMC 422587	CWL 19		2013	3562
248	AMC 422588	CWL 20		2013	3563
249	AMC 422589	CWL 21		2013	3564
250	AMC 422590	CWM 1		2013	3565
251	AMC 422591	CWM 2		2013	3566
252	AMC 422592	CWM 3		2013	3567
253	AMC 422593	CWM 4		2013	3568
254	AMC 422594	CWM 5		2013	3569
255	AMC 422595	CWM 6		2013	3570
256	AMC 422596	CWM 7	CLOSED	2013	3571
257	AMC 422597	CWM 8		2013	3572
258	AMC 422598	CWM 9		2013	3573
259	AMC 422599	CWM 10		2013	3574
260	AMC 422600	CWM 11		2013	3575
261	AMC 422601	CWM 12		2013	3576
262	AMC 422602	CWM 13		2013	3577
263	AMC 422603	CWM 14		2013	3578
264	AMC 422604	CWM 15		2013	3579
265	AMC 422605	CWM 16		2013	3580
266	AMC 422606	CWM 17		2013	3581
267	AMC 422607	CWM 18		2013	3582
268	AMC 422608	CWM 19		2013	3583
269	AMC 422609	CWM 20		2013	3584
270	AMC 422610	CWM 21		2013	3585
271	AMC 422611	CWM 22		2013	3586
272	AMC 422612	CWM 23		2013	3587
273	AMC 422613	CWM 24		2013	3588
274	AMC 422614	CWM 25		2013	3589
275	AMC 422615	CWM 26		2013	3590
276	AMC 422616	CWM 27		2013	3591
277	AMC 422617	CWM 28		2013	3592
278	AMC 422618	CWM 29		2013	3593
279	AMC 422619	CWM 30		2013	3594
280	AMC 422620	CWM 31		2013	3595
281	AMC 422621	CWM 32		2013	3596
282	AMC 422622	CWM 33		2013	3597
283	AMC 422623	CWM 34		2013	3598

2014 JUL 21
 PHOENIX, ARIZONA

RECEIVED
 I M AZ STATE OFFICE

284	AMC 422624	CWM 35		2013	3599
285	AMC 422625	CWM 36		2013	3600
286	AMC 422626	CWM 37		2013	3601
287	AMC 422627	CWM 38		2013	3602
288	AMC 422628	CWM 39		2013	3603
289	AMC 422629	CWM 40		2013	3604
290	AMC 422630	CWM 41		2013	3605
291	AMC 422631	CWM 42		2013	3606
292	AMC 422632	CWM 43		2013	3607
293	AMC 422633	CWM 44		2013	3608
294	AMC 422634	CWM 45		2013	3609
295	AMC 422635	CWM 46		2013	3610
296	AMC 422636	CWM 47		2013	3611
297	AMC 422637	CWM 48		2013	3612
298	AMC 422638	CWM 49		2013	3613
299	AMC 422639	CWM 50		2013	3614
300	AMC 422640	CWM 51		2013	3615
301	AMC 422641	CWM 52		2013	3616
302	AMC 422642	CWM 53		2013	3617
303	AMC 422643	CWM 54		2013	3618
304	AMC 422644	CWM 55		2013	3619
305	AMC 422645	CWM 56		2013	3620
306	AMC 422646	CWM 57		2013	3621
307	AMC 422647	CWM 58		2013	3622
308	AMC 422648	CWM 59		2013	3623
309	AMC 422649	CWM 60		2013	3624
310	AMC 422650	CWM 61		2013	3625
311	AMC 422651	CWM 62		2013	3626
312	AMC 422652	CWM 63		2013	3627
313	AMC 422653	CWM 64		2013	3628
314	AMC 422654	CWM 65		2013	3629
315	AMC 422655	CWM 66		2013	3630
316	AMC 422656	CWM 67		2013	3631
317	AMC 422657	CWM 68		2013	3632
318	AMC 422658	CWM 69		2013	3633
319	AMC 422659	CWM 70		2013	3634
320	AMC 422660	CWM 71		2013	3635
321	AMC 422661	CWM 72		2013	3636
322	AMC 422662	CWM 73		2013	3637
323	AMC 422663	CWM 74		2013	3638
324	AMC 422664	CWM 75		2013	3639
325	AMC 422665	CWM 76		2013	3640

RECEIVED
 AZ STATE OFFICE
 PHOENIX, ARIZONA
 JUL 10 2013

326	AMC 422666	CWM 77		2013	3641
327	AMC 422667	CWM 78		2013	3642
328	AMC 422668	CWM 79		2013	3643
329	AMC 422669	CWM 80		2013	3644

Total claims 329

RECEIVED
M AZ STATE OFFICE
2014 JUL 21 A 11:10
PHOENIX, ARIZONA

United States Department of the Interior
Bureau of Land Management
 LANDS/RECREATION & PLANNING
 ONE N CENTRAL AVE
 PHOENIX, AZ 85004 -2203
 Phone: 602-417-9200

Receipt

No: 3081591

Transaction #: 3172851	
Date of Transaction: 07/21/2014	
CUSTOMER:	
PINTO VALLEY MINING CORPORATION PO BOX M SAN MANUEL, AZ 85631-0460 US	

LINE #	QTY	DESCRIPTION	REMARKS	UNIT PRICE	TOTAL
1	1.00	LOCATABLE MINERALS / MINING CLAIMS- NOT NEW-UNADJUD, ONE AUTH NO. ONLY / MINING CLAIM MONEY RECEIVED CASES: AMC7735/\$50995.00	MAINT 2015/329	- n/a -	50995.00
TOTAL:					\$50,995.00

PAYMENT INFORMATION			
1	AMOUNT:	50995.00	POSTMARKED: N/A
	TYPE:	CHECK	RECEIVED: 07/21/2014
	CHECK NO:	102461	
	NAME:	PINTO VALLEY MINING CORPORATION 2911 N FOREST SERVICE RD 287 BOX 100 MIAMI AZ 85539 US	

REMARKS

This receipt was generated by the automated BLM Collections and Billing System and is a paper representation of a portion of the official electronic record contained therein.

*REFUND OF \$155
FOR PAYMENT ON
CLOSED CLAIM,
AMC 422596. AM*

Authorized Date 10/06/2014

Instructions to Accounts AZ BLM REFUND \$155, TO PINTO VALLEY MINING
CORPORATION, FOR FEES PAID ON CLOSED CLAIM, ON
AMC422596, RECEIPT #3081591. RM

Login ID 6222

Entry Date 10/06/2014

Total Amount \$155.00

AMC 129535
 138512
 142565
 215329
 27738
 319065
 327204
 35792
 364145
 370110
 384697

January 20, 2014

27738
 7735
 27738
 393546
 40735
 422569
 97634
 35792

Via Federal Express

Bureau of Land Management
 Arizona State Office
 One North Central Avenue, Suite 800
 Phoenix, AZ 85004

Re: Notice of Transfer of Interest—Unpatented Mining Claims and Millsites/BLM Serial Nos. AMC 7735-7740, 27738-27743, 27747-27755, 27757-27765, 27794, 28023, 28025-28028, 28031-28033, 28036-28038, 28040, 28059, 35792-35794, 35800, 35801, 35806-35816, 35820, 35821, 35824, 35825, 35830-35835, 40744, 97644, 129535, 138512-138546, 142565, 215329-215341, 215344, 215345, 319065-319067, 327204-327221, 364145-364148, 370110-370173, 384552-384557, 384697-384704, 393547, 422569-422669

Ladies and Gentlemen:

This Notice of Transfer of Interest is submitted pursuant to 43 CFR §3833.32. Enclosed is a copy of a Quitclaim Deed (the "Deed"), recorded in the official records of Gila County, Arizona on October 11, 2013, pursuant to which BHP Copper Inc. conveyed to Pinto Valley Mining Corp., a Delaware corporation, whose address is 2911 N. Forest Service Road 287, Miami, Arizona, the unpatented mining claims and unpatented millsites listed in Exhibit A to the Deed (the "Claims"). Exhibit A to the Deed sets forth the BLM serial numbers assigned to the Claims.

Please update your records to reflect Pinto Valley Mining Corp. as the current owner of the Claims. Please return a date-stamped copy of this Notice of Transfer of Interest to me at the address shown above.

Enclosed is a check in the amount of \$3,290.00 (\$10.00 times 329 mining claims/millsites) to cover the service charge for this Notice of Transfer of Interest. Please call me at 928-473-6372 if you have any questions. Thank you for your assistance.

Sincerely,

Robert Krohn
 Robert Krohn
 Engineering Manager
 Pinto Valley Mining Corp.

RECEIVED
 BLM AZ STATE OFFICE
 2014 JAN 21 A 9:30
 PHOENIX, ARIZONA

ENTERED
 JAN 24 2014
 BY: *JM*



WHEN RECORDED RETURN TO:

Exempt: A.R.S. 11-1134 A6

Randy Hubbard
DAVIS GRAHAM & STUBBS LLP
1550 Seventeenth Street, Suite 500
Denver, CO 80202

EXECUTION

QUITCLAIM DEED

For good and valuable consideration as set out in the Purchase Agreement dated as of April 28, 2013, by and between BHP Copper Inc., a Delaware corporation ("Grantor"), and Capstone US Acquisition Corp., a Delaware corporation (the "Purchase Agreement"), the receipt and sufficiency of which are hereby acknowledged, Grantor does hereby quitclaim unto Pinto Valley Mining Corp., a Delaware corporation, the unpatented mining claims and unpatented millsite claims described on the attached Exhibit A and situated in Gila County, Arizona (collectively, the "Claims"), together with all improvements and fixtures thereon and all tenements, hereditaments and appurtenances thereunto, including but not limited to all PVU Facilities (as defined in the Purchase Agreement) that may be located thereon, all of Grantor's interest (if any) in any ores, mineral-bearing quartz, rock and earth or other deposits in or on the Claims, and any rights, privileges and franchises incident to the Claims (collectively, the "Property");

TOGETHER WITH any and all water rights and water rights claims, Statements of Claim, Statements of Claimant, groundwater, or claims to the use of groundwater or surface water appurtenant to the Property and any and all water wells, pumps, valves, metering devices, water delivery works, pipes, ditches, flumes, reservoirs, water storage or delivery facilities located on the Property and any return flow, reclaimed water or effluent arising on or being delivered to the Property.

TO HAVE AND TO HOLD, unto Grantee and its successors and assigns forever.


[SIGNATURE PAGE FOLLOWS]

RECORDED
PIONEER TITLE AGENCY
2013 JUN 21 A. 9:30

DATED this 4th day of October, 2013.


GRANTOR:

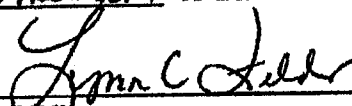
BHP COPPER INC.,
a Delaware corporation

By: 
Name: Nelis Theron
Title: Vice President

STATE OF ARIZONA)
) ss.
COUNTY OF PIMA)

The foregoing instrument was acknowledged before me this 4th day of October, 2013, by NELIS THERON, the VICE PRESIDENT of BHP COPPER INC., a Delaware corporation, on behalf of the corporation.




Notary Public
My commission expires: MAY 30, 2017

[Signature Page to Quitclaim Deed]

RECORDED
INDEXED
FEB 21 A 9:30
COUNTY OF PIMA

EXHIBIT A TO QUITCLAIM DEED**DESCRIPTION OF UNPATENTED MINING CLAIMS AND MILLSITE CLAIMS**

The following unpatented mining claims and millsites situated within surveyed and unsurveyed portions of the following Sections that are located in the Globe Mining District (a/k/a Miami Mining District), Gila County, Arizona:

Sections 1, 2, 3, 4, 11, 14, 23, 24, 25 and 36 of Township 1 North, Range 13 East;

Sections 25, 26, 27, 33, 34, 35 and 36 of Township 2 North, Range 13 East;

Sections 5, 6, 7, 8, 17, 18, 20, 21, 28, 29, 30, 31, 32 and 33 of Township 1 North, Range 14 East;

Sections 30 and 31 of Township 2 North, Range 14 East; and

Section 5 of Township 1 South, Range 14 East.

	BLM Serial Number	Name of claim	Gila County Recording Information		
			Docket or Book	Page	Document/Fee No.
1 ✓	AMC 7735	Mary 1	426	246	
2 ✓	AMC 7736	Mary 2	426	247	
3 ✓	AMC 7737	Mary 3	426	248	
4 ✓	AMC 7738	Mary 4	426	249	
5 ✓	AMC 7739	Mary 5	426	250	
6 ✓	AMC 7740	Mary 6	426	251	
7 -	AMC 27738	Cowboy No. 1 Amended	42	127	
8 -	AMC 27739	Cowboy No. 2, Amended	42	128	
9 -	AMC 27740	Cowboy No. 3, Amended	42	129	
10 -	AMC 27741	Rita	47	150	
11 -	AMC 27742	Copper Site, Amended	42	124	
12 -	AMC 27743	Pine Tree, Amended	42	126	
13 \	AMC 384552	BOB #1			2007-011670
14 \	AMC 384553	BOB #2			2007-011671
15 \	AMC 384554	BOB #3			2007-011672
16 \	AMC 384555	BOB #4			2007-011673
17 \	AMC 384556	BOB #5			2007-011674
18 \	AMC 384557	BOB #6			2007-011675
19 /	AMC 27747	Hammer	47	147	
20 /	AMC 27748	Joan	47	148	
21 /	AMC 27749	Southern Cross	47	151	

45667198.7

	BLM Serial Number	Name of claim	Gila County Recording Information		
			Docket or Book	Page	Document/Fee No.
22	AMC 27750	Midnight Test, Amended	42	125	
23	AMC 27751	Copper Bottom No. 1	43	414	
		Copper Bottom No. 1 Amended	42	195	
24	AMC 27752	Copper Bottom No. 6	43	419	
		Copper Bottom No. 6, Amended	42	194	
25	AMC 27753	Copper Bottom No. 8	47	385	
26	AMC 27754	Copper Bottom No. 9	47	386	
27	AMC 27755	Copper Bottom No. 10	47	387	
28	AMC 27757	Hill No. 2	280	10	
29	AMC 27758	Hill No. 3	280	11	
30	AMC 27759	Hill No. 4	280	12	
31	AMC 27760	Hill No. 5	280	13	
32	AMC 27761	Hill No. 6	280	14	
33	AMC 27762	Hill No. 7	280	15	
34	AMC 27763	Hill No. 8	280	16	
35	AMC 27764	Hill No. 9	280	17	
36	AMC 27765	Hill No. 10	280	18	
37	AMC 27994	Tunnel	10	502	
38	AMC 28023	Peak No. 3	333	331	
39	AMC 28025	Peak No. 7	333	333	
40	AMC 28026	Peak No. 8	333	334	
41	AMC 28027	Peak No. 9	335	703	
42	AMC 28028	Peak No. 10	335	704	
43	AMC 28031	Peak No. 14	367	606	
44	AMC 28032	Peak No. 15	367	607	
45	AMC 28033	Peak No. 17	367	608	
46	AMC 28036	Peak No. 22	390	9	
47	AMC 28037	Peak No. 24	402	700	
48	AMC 28038	Peak 25	405	974	
49	AMC 28040	Peak 28	414	719	
50	AMC 28059	Zee No. 2	284	855	
51	AMC 35792	Quartz Site (A)	466	191	
52	AMC 35793	Quartz Site No. 2 (A)	466	190	
53	AMC 35794	Quartz Site No. 3 (A)	466	189	
54	AMC 35800	Quartz Site No. 9 (A)	466	183	
55	AMC 35801	Quartz Site No. 10 (A)	466	182	

700 10 21 A 09 30

2013 OCT 21 12:05:58 PM

	BLM Serial Number	Name of claim	Gila County Recording Information		
			Docket or Book	Page	Document/Fee No.
56	AMC 35806	Quartz Site No. 15 (A)	466	177	
57	AMC 35807	Quartz Site No. 16 (A)	466	176	
58	AMC 35808	Quartz Site No. 17 (A)	466	175	
59	AMC 35809	Quartz Site No. 18 (A)	466	174	
60	AMC 35810	Quartz Site No. 19 (A)	466	173	
61	AMC 35811	Quartz Site No. 20 (A)	466	172	
62	AMC 35812	Quartz Site No. 21 (A)	466	171	
63	AMC 35813	Quartz Site No. 22 (A)	466	170	
64	AMC 35814	Quartz Site No. 23 (A)	466	169	
65	AMC 35815	Quartz Site No. 24 (A)	466	168	
66	AMC 35816	Quartz Site #25 (A)	466	167	
67	AMC 35820	Quartz Site #28 (A)	466	165	
68	AMC 35821	Silver Bell (A)	466	192	
69	AMC 35824	Janie No. 1 (A)	466	194	
70	AMC 35825	Janie No. 2 (A)	466	195	
71	AMC 35830	Copper Bottom No. 2 (A)	466	202	
72	AMC 35831	Copper Bottom No. 5 (A)	466	215	
73	AMC 35832	Copper Bottom No. 7 (A)	466	201	
74	AMC 35833	Copper Bottom No. 11 (A)	466	216	
75	AMC 35834	Copper Bottom No. 12 (A)	466	217	
76	AMC 35835	Copper Bottom No. 13 (A)	466	218	
77	AMC 40744	East Water	469	458	
78	AMC 97644	Peak 34	493	567	
79	AMC 129535	Peak 94	534	775	
80	AMC 138512	K 1	542	700	
81	AMC 138513	K 2	542	702	
82	AMC 138514	K 3	542	704	
83	AMC 138515	K 4	542	706	
84	AMC 138516	K 5	542	708	
85	AMC 138517	K 6	542	710	
86	AMC 138518	K 7	542	712	
87	AMC 138519	K 8	542	714	
88	AMC 138520	K 9	542	716	

45667198.7

5

	BLM Serial Number	Name of claim	Gila County Recording Information		
			Docket or Book	Page	Document/Fee No.
89	AMC 138521	K 10	542	718	
90	AMC 138522	K 11	542	720	
91	AMC 138523	K 12	542	722	
92	AMC 138524	K 13	542	724	
93	AMC 138525	K 14	542	726	
94	AMC 138526	K 15	542	728	
95	AMC 138527	K 16	542	730	
96	AMC 138528	K 17	542	732	
97	AMC 138529	K 18	542	734	
98	AMC 138530	K 19	542	736	
99	AMC 138531	K 20	542	738	
100	AMC 138532	K 21	542	740	
101	AMC 138533	K 22	542	742	
102	AMC 138534	K 23	542	744	
103	AMC 138535	K 24	542	746	
104	AMC 138536	K 25	542	748	
105	AMC 138537	K 26	542	750	
106	AMC 138538	K 27	542	752	
107	AMC 138539	K 28	542	754	
108	AMC 138540	K 29	542	756	
109	AMC 138541	K 30	542	758	
110	AMC 138542	K 31	542	760	
111	AMC 138543	K 32	542	762	
112	AMC 138544	K 33	542	764	
113	AMC 138545	K 34	542	766	
114	AMC 138546	K 35	542	768	
115	AMC 142565	M1	549	363	
116	AMC 215329	D1	606	157	
117	AMC 215330	D2	606	159	
118	AMC 215331	D3	606	161	
119	AMC 215332	D4	606	163	
120	AMC 215333	D5	606	165	
121	AMC 215334	D6	606	167	
122	AMC 215335	D7	606	169	
123	AMC 215336	D8	606	171	
124	AMC 215337	D9	606	173	
125	AMC 215338	D10	606	175	

	BLM Serial Number	Name of claim	Gila County Recording Information		
			Docket or Book	Page	Document/Fee No.
126	AMC 215339	D11	606	177	
127	AMC 215340	D12	606	179	
128	AMC 215341	D13	606	181	
129	AMC 215344	D16	606	187	
130	AMC 215345	D17	606	189	
131	AMC 319065	Hill No. 11	855	828	
132	AMC 319066	Hill No. 12	855	830	
133	AMC 319067	Hill No. 13	855	832	
134	AMC 327204	P 1			93-634671
135	AMC 327205	P 2			93-634672
136	AMC 327206	P 3			93-634673
137	AMC 327207	P 4			93-634674
138	AMC 327208	P 5			93-634675
139	AMC 327209	P 6			93-634676
140	AMC 327210	P 7			93-634677
141	AMC 327211	P 8			93-634678
142	AMC 327212	P 9			93-634679
143	AMC 327213	P 10			93-634680
144	AMC 327214	P 11			93-634681
145	AMC 327215	P 12			93-634682
146	AMC 327216	P 13			93-634683
147	AMC 327217	P 14			93-634684
148	AMC 327218	P 15			93-634685
149	AMC 327219	P 16			93-634686
150	AMC 327220	P 17			93-634687
151	AMC 327221	P 18			93-634688
152	AMC 364145	E-1			2005-00510
153	AMC 364146	E-2			2005-00511
154	AMC 364147	E-3			2005-00512
155	AMC 364148	E-4			2005-00513
156	AMC 370110	RJ #1			2006-003905
157	AMC 370111	RJ #2			2006-003906
158	AMC 370112	RJ #3			2006-003907
159	AMC 370113	RJ #4			2006-003908
160	AMC 370114	RJ #5			2006-003909
161	AMC 370115	RJ #6			2006-003910
162	AMC 370116	RJ #7			2006-003911

	BLM Serial Number	Name of claim	Gila County Recording Information		
			Docket or Book	Page	Document/Fee No.
163	AMC 370117	RJ #8			2006-003912
164	AMC 370118	RJ #9			2006-003913
165	AMC 370119	RJ #10			2006-003914
166	AMC 370120	RJ #11			2006-003915
167	AMC 370121	RJ #12			2006-003916
168	AMC 370122	RJ #13			2006-003917
169	AMC 370123	RJ #14			2006-003918
170	AMC 370124	RJ #15			2006-003919
171	AMC 370125	RJ #16			2006-003920
172	AMC 370126	RJ #17			2006-003921
173	AMC 370127	RJ #18			2006-003922
174	AMC 370128	RJ #19			2006-003923
175	AMC 370129	RJ #20			2006-003924
176	AMC 370130	RJ #21			2006-003925
177	AMC 370131	RJ #22			2006-003926
178	AMC 370132	RJ #23			2006-003927
179	AMC 370133	RJ #24			2006-003928
180	AMC 370134	RJ #25			2006-003929
181	AMC 370135	RJ #26			2006-003930
182	AMC 370136	RJ #27			2006-003931
183	AMC 370137	RJ #28			2006-003932
184	AMC 370138	RJ #29			2006-003933
185	AMC 370139	RJ #30			2006-003934
186	AMC 370140	RJ #31			2006-003935
187	AMC 370141	RJ #32			2006-003936
188	AMC 370142	RJ #33			2006-003937
189	AMC 370143	RJ #34			2006-003938
190	AMC 370144	RJ #35			2006-003939
191	AMC 370145	RJ #36			2006-003940
192	AMC 370146	RJ #37			2006-003941
193	AMC 370147	RJ #38			2006-003942
194	AMC 370148	RJ #39			2006-003943
195	AMC 370149	RJ #40			2006-003944
196	AMC 370150	RJ #41			2006-003945
197	AMC 370151	RJ #42			2006-003946
198	AMC 370152	RJ #43			2006-003947
199	AMC 370153	RJ #44			2006-003948

	BLM Serial Number	Name of claim	Gila County Recording Information		
			Docket or Book	Page	Document/Fee No.
200	AMC 370154	RJ #45			2006-003949
201	AMC 370155	RJ #46			2006-003950
202	AMC 370156	RJ #47			2006-003951
203	AMC 370157	RJ #48			2006-003952
204	AMC 370158	RJ #49			2006-003953
205	AMC 370159	RJ #50			2006-003954
206	AMC 370160	RJ #51			2006-003955
207	AMC 370161	RJ #52			2006-003956
208	AMC 370162	RJ #53			2006-003957
209	AMC 370163	RJ #54			2006-003958
210	AMC 370164	RJ #55			2006-003959
211	AMC 370165	RJ #56			2006-003960
212	AMC 370166	RJ #57			2006-003961
213	AMC 370167	RJ #58			2006-003962
214	AMC 370168	RJ #59			2006-003963
215	AMC 370169	RJ #60			2006-003964
216	AMC 370170	RJ #61			2006-003965
217	AMC 370171	RJ #62			2006-003966
218	AMC 370172	RJ #63			2006-003967
219	AMC 370173	RJ #64			2006-003968
220	AMC 384697	RJ #65			2007-012073
221	AMC 384698	RJ #66			2007-012074
222	AMC 384699	RJ #67			2007-012075
223	AMC 384700	RJ #68			2007-012076
224	AMC 384701	RJ #69			2007-012077
225	AMC 384702	RJ #70			2007-012078
226	AMC 384703	RJ #71			2007-012079
227	AMC 384704	RJ #72			2007-012080
228	AMC 393547	TOE 20			2008-009417
229	AMC 422569	CWL 1			2013-003544
230	AMC 422570	CWL 2			2013-003545
231	AMC 422571	CWL 3			2013-003546
232	AMC 422572	CWL 4			2013-003547
233	AMC 422573	CWL 5			2013-003548
234	AMC 422574	CWL 6			2013-003549
235	AMC 422575	CWL 7			2013-003550
236	AMC 422576	CWL 8			2013-003551

	BLM Serial Number	Name of claim	Gila County Recording Information		
			Docket or Book	Page	Document/Fee No.
237	AMC 422577	CWL 9			2013-003552
238	AMC 422578	CWL 10			2013-003553
239	AMC 422579	CWL 11			2013-003554
240	AMC 422580	CWL 12			2013-003555
241	AMC 422581	CWL 13			2013-003556
242	AMC 422582	CWL 14			2013-003557
243	AMC 422583	CWL 15			2013-003558
244	AMC 422584	CWL 16			2013-003559
245	AMC 422585	CWL 17			2013-003560
246	AMC 422586	CWL 18			2013-003561
247	AMC 422587	CWL 19			2013-003562
248	AMC 422588	CWL 20			2013-003563
249	AMC 422589	CWL 21			2013-003564
250	AMC 422590	CWM 1			2013-003565
251	AMC 422591	CWM 2			2013-003566
252	AMC 422592	CWM 3			2013-003567
253	AMC 422593	CWM 4			2013-003568
254	AMC 422594	CWM 5			2013-003569
255	AMC 422595	CWM 6			2013-003570
256	AMC 422596	CWM 7			2013-003571
257	AMC 422597	CWM 8			2013-003572
258	AMC 422598	CWM 9			2013-003573
259	AMC 422599	CWM 10			2013-003574
260	AMC 422600	CWM 11			2013-003575
261	AMC 422601	CWM 12			2013-003576
262	AMC 422602	CWM 13			2013-003577
263	AMC 422603	CWM 14			2013-003578
264	AMC 422604	CWM 15			2013-003579
265	AMC 422605	CWM 16			2013-003580
266	AMC 422606	CWM 17			2013-003581
267	AMC 422607	CWM 18			2013-003582
268	AMC 422608	CWM 19			2013-003583
269	AMC 422609	CWM 20			2013-003584
270	AMC 422610	CWM 21			2013-003585
271	AMC 422611	CWM 22			2013-003586
272	AMC 422612	CWM 23			2013-003587
273	AMC 422613	CWM 24			2013-003588

	BLM Serial Number	Name of claim	Gila County Recording Information		
			Docket or Book	Page	Document/Fee No.
274	AMC 422614	CWM 25			2013-003589
275	AMC 422615	CWM 26			2013-003590
276	AMC 422616	CWM 27			2013-003591
277	AMC 422617	CWM 28			2013-003592
278	AMC 422618	CWM 29			2013-003593
279	AMC 422619	CWM 30			2013-003594
280	AMC 422620	CWM 31			2013-003595
281	AMC 422621	CWM 32			2013-003596
282	AMC 422622	CWM 33			2013-003597
283	AMC 422623	CWM 34			2013-003598
284	AMC 422624	CWM 35			2013-003599
285	AMC 422625	CWM 36			2013-003600
286	AMC 422626	CWM 37			2013-003601
287	AMC 422627	CWM 38			2013-003602
288	AMC 422628	CWM 39			2013-003603
289	AMC 422629	CWM 40			2013-003604
290	AMC 422630	CWM 41			2013-003605
291	AMC 422631	CWM 42			2013-003606
292	AMC 422632	CWM 43			2013-003607
293	AMC 422633	CWM 44			2013-003608
294	AMC 422634	CWM 45			2013-003609
295	AMC 422635	CWM 46			2013-003610
296	AMC 422636	CWM 47			2013-003611
297	AMC 422637	CWM 48			2013-003612
298	AMC 422638	CWM 49			2013-003613
299	AMC 422639	CWM 50			2013-003614
300	AMC 422640	CWM 51			2013-003615
301	AMC 422641	CWM 52			2013-003616
302	AMC 422642	CWM 53			2013-003617
303	AMC 422643	CWM 54			2013-003618
304	AMC 422644	CWM 55			2013-003619
305	AMC 422645	CWM 56			2013-003620
306	AMC 422646	CWM 57			2013-003621
307	AMC 422647	CWM 58			2013-003622
308	AMC 422648	CWM 59			2013-003623
309	AMC 422649	CWM 60			2013-003624
310	AMC 422650	CWM 61			2013-003625

	BLM Serial Number	Name of claim	Gila County Recording Information		
			Docket or Book	Page	Document/Fee No.
311	AMC 422651	CWM 62			2013-003626
312	AMC 422652	CWM 63			2013-003627
313	AMC 422653	CWM 64			2013-003628
314	AMC 422654	CWM 65			2013-003629
315	AMC 422655	CWM 66			2013-003630
316	AMC 422656	CWM 67			2013-003631
317	AMC 422657	CWM 68			2013-003632
318	AMC 422658	CWM 69			2013-003633
319	AMC 422659	CWM 70			2013-003634
320	AMC 422660	CWM 71			2013-003635
321	AMC 422661	CWM 72			2013-003636
322	AMC 422662	CWM 73			2013-003637
323	AMC 422663	CWM 74			2013-003638
324	AMC 422664	CWM 75			2013-003639
325	AMC 422665	CWM 76			2013-003640
326	AMC 422666	CWM 77			2013-003641
327	AMC 422667	CWM 78			2013-003642
328	AMC 422668	CWM 79			2013-003643
329	AMC 422669	CWM 80			2013-003644

**United States Department of the Interior
Bureau of Land Management
LANDS/RECREATION & PLANNING
ONE N CENTRAL AVE
PHOENIX, AZ 85004 -2203
Phone: 602-417-9200**

Receipt

No: 2953879

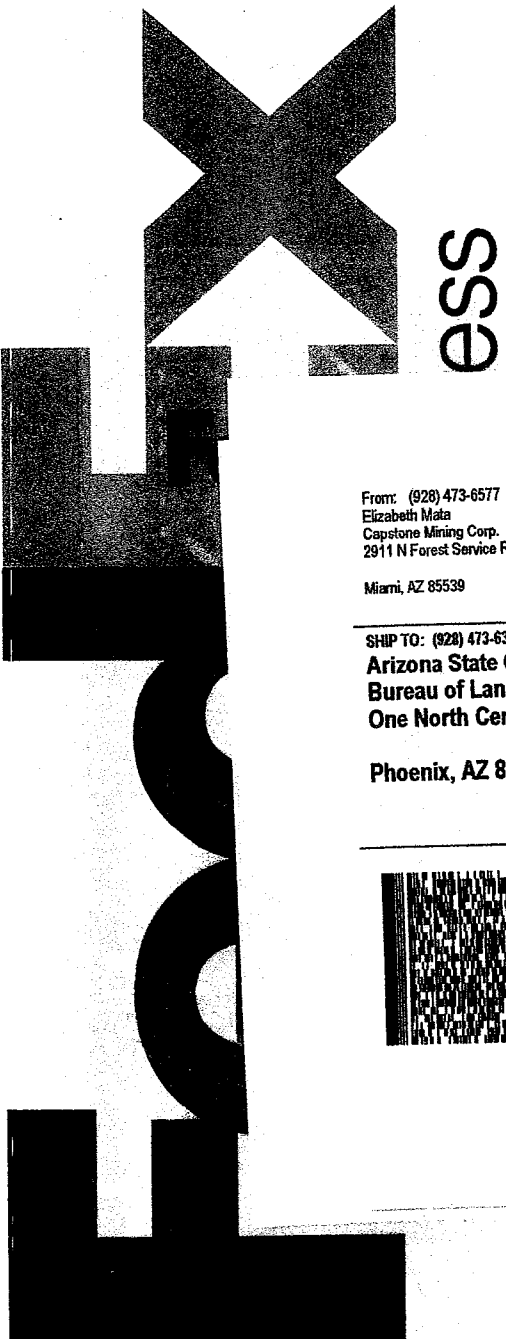
Transaction #: 3041782	
Date of Transaction: 01/22/2014	
CUSTOMER:	
PINTO VALLEY MINING CORP 8950 N ORACLE RD STE 200 TUCSON, AZ 85704-7431 US	

LINE #	QTY	DESCRIPTION	REMARKS	UNIT PRICE	TOTAL
1	1.00	LOCATABLE MINERALS / MINING CLAIMS- NOT NEW-UNADJUD, ONE AUTH NO. ONLY / MINING CLAIM MONEY RECEIVED CASES: AMC7735/\$3290.00	TRF - 329	- n/a -	3290.00
TOTAL:					\$3,290.00

PAYMENT INFORMATION					
1	AMOUNT:	3290.00	POSTMARKED:	01/21/2014	
	TYPE:	CHECK	RECEIVED:	01/21/2014	
	CHECK NO:	101347			
	NAME:	PINTO VALLEY MINING CORP 8950 N ORACLE RD STE 200 TUCSON AZ 85704-7431 US			

REMARKS

This receipt was generated by the automated BLM Collections and Billing System and is a paper representation of a portion of the official electronic record contained therein.



earthsmart

FedEx carbon-neutral envelope shipping

Align top of FedEx Express® shipping label here.

ess

From: (928) 473-6577
Elizabeth Mata
Capstone Mining Corp.
2911 N Forest Service Rd. #287
Miami, AZ 85539

Origin ID: HAEA

FedEx Express



J14101312270026

Ship Date: 20JAN14
ActWgt: 1.0 LB
CAD: 105862507/NET3490

Delivery Address Bar Code



Ref #
Invoice #
PO #
Dept #

SHIP TO: (928) 473-6372


BILL SENDER

Arizona State Office
Bureau of Land Management
One North Central Avenue, Suite 800

Phoenix, AZ 85004


TUE - 21 JAN 10:30A
PRIORITY OVERNIGHT

TRK# 7976 7643 7744
0201



98 ZSYA

85004
AZ-US
PHX



522G1D6ECP220

RT 276 1 D
ST 5 7744 01:21

Press here to seal
Press here to seal
Press here to seal



Sender must seal flap before shipping.

Align bottom of peel and stick airbill or pouch here.

BHP Copper Inc.
Pinto Valley Operations

7-17 2013
Hand Delivered

United States Department of the Interior
Bureau of Land Management-Arizona State Office
One North Central
Suite 800
Phoenix, Arizona 85004

ATTN: Records Section.

RE: **Notice of Intent to Hold and Payment of 2013-2014 Annual Claim Maintenance Fees for BHP Copper Inc. Pinto Valley Operations, Miami Arizona.**

To Whom It May Concern:

The Final Rule as published in the Federal Register implements provisions of the Interior Department and related agencies, Appropriations Act of 1993 (the "Act") that requires an annual rental fee of \$140.00 (from \$100.00 in 2003 and prior) for each unpatented mining claim and site located and held under the General Mining Law of 1872.

This will serve as notice that BHP Copper Inc. Pinto Valley Operations, whose address for purposes of this filing is: P.O. Box 100 Miami, Arizona 85539. BHP Copper Inc. Pinto Valley Operations intends to hold the mining claims and/or mill sites described in **Exhibit A** attached hereto for the assessment years 2013/2014, by payment of the annual claim maintenance fees (43 CFR 3834.11(a)(2)) of \$140.00 per claim or site (total of 329). Payment of **\$46,060.00** is made herewith for such assessment year for each of the claims and sites the name and BLM serial number of which, and the book and page or index number of recording of the location notice is official records of Gila County, Arizona of which are set forth in **Exhibit A** attached hereto and by this reference incorporated herein.

Sincerely,


Daniel L Mead
of Cornerstone Lands DLM/LLC.
Agent for BHP Copper Inc. Pinto Valley Operations

Enc. Exhibit A
BHP Copper Inc. Check Number 100652

Amc 327204
Amc 364145
Amc 370110
Amc 384552
Amc 384697
Amc 393546
Amc 422569

Amc 7735
Amc 27738
Amc 384552
Amc 35792
Amc 40735
Amc 97634
Amc 129535
Amc 138512
Amc 142565
Amc 215329
Amc 319065

RECEIVED
BLM AZ STATE OFFICE
2013 JUL 17 A 11:45
PHOENIX, ARIZONA

Date: 6-19-2013

BHP Copper Inc.
Pinto Valley Operations

NOTICE OF INTENT TO HOLD 2013/2014

Unpatented Mining claims list

BLM Serial

RECEIVED
BLM AZ STATE OFFICE
2013 JUL 17 A 11:45
PHOENIX, ARIZONA

	Number	Name of claim	Docket	Book/Fee	Page
1	AMC 7735	Mary 1	426		246
2	AMC 7736	Mary 2	426		247
3	AMC 7737	Mary 3	426		248
4	AMC 7738	Mary 4	426		249
5	AMC 7739	Mary 5	426		250
6	AMC 7740	Mary 6	426		251
7	AMC 27738	Cowboy No. 1 amended		42	127
8	AMC 27739	Cowboy No. 2 amended		42	128
9	AMC 27740	Cowboy No. 3 amended		42	129
10	AMC 27741	Rita		47	150
11	AMC 27742	Copper Site amended		42	124
12	AMC 27743	Pine Tree amended		42	126
13	AMC 384552	BOB #1		2007-011669	
14	AMC 384553	BOB #2		2007-011670	
15	AMC 384554	BOB #3		2007-011671	
16	AMC 384555	BOB #4		2007-011672	
17	AMC 384556	BOB #5		2007-011673	
18	AMC 384557	BOB #6		2007-011674	
19	AMC 27747	Hammer		47	147
20	AMC 27748	Joan		47	148
21	AMC 27749	Southern Cross		47	151
22	AMC 27750	Midnight Test amended		42	125
23	AMC 27751	Copper Bottom No. 1	amended	42	195
24	AMC 27752	Copper Bottom No. 6	amended	42	194
25	AMC 27753	Copper Bottom No. 8		47	385
26	AMC 27754	Copper Bottom No. 9		47	386
27	AMC 27755	Copper Bottom No. 10		47	387
28	AMC 27757	Hill No. 2	280		10
29	AMC 27758	Hill No. 3	280		11
30	AMC 27759	Hill No. 4	280		12
31	AMC 27760	Hill No. 5	280		13

32	AMC 27761	Hill No. 6	280		14
33	AMC 27762	Hill No. 7	280		15
34	AMC 27763	Hill No. 8	280		16
35	AMC 27764	Hill No. 9	280		17
36	AMC 27765	Hill No. 10	280		18
37	AMC 27994	Tunnel	10		502
38	AMC 28023	Peak No. 3	333		331
39	AMC 28025	Peak No. 7	333		333
40	AMC 28026	Peak No. 8	333		334
41	AMC 28027	Peak No. 9	335		703
42	AMC 28028	Peak No. 10	335		704
43	AMC 28031	Peak No. 14	367		606
44	AMC 28032	Peak No. 15	367		607
45	AMC 28033	Peak No. 17	367		608
46	AMC 28036	Peak No. 22	390		9
47	AMC 28037	Peak No. 24	402		700
48	AMC 28038	Peak 25	405		974
49	AMC 28040	Peak 28	414		719
50	AMC 28059	Zee No. 2	284		855
51	AMC 35792	Quartz Site (A)	466		191
52	AMC 35793	Quartz Site No. 2 (A)	466		190
53	AMC 35794	Quartz Site No. 3 (A)	466		189
54	AMC 35800	Quartz Site No. 9 (A)	466		183
55	AMC 35801	Quartz Site No. 10 (A)	466		182
56	AMC 35806	Quartz Site No. 15 (A)	466		177
57	AMC 35807	Quartz Site No. 16 (A)	466		176
58	AMC 35808	Quartz Site No. 17 (A)	466		175
59	AMC 35809	Quartz Site No. 18 (A)	466		174
60	AMC 35810	Quartz Site No. 19 (A)	466		173
61	AMC 35811	Quartz Site No. 20 (A)	466		172
62	AMC 35812	Quartz Site No. 21 (A)	466		171
63	AMC 35813	Quartz Site No. 22 (A)	466		170
64	AMC 35814	Quartz Site No. 23 (A)	466		169
65	AMC 35815	Quartz Site No. 24 (A)	466		168
66	AMC 35816	Quartz Site No. 25 (A)	466		167
67	AMC 35820	Quartz Site #28 (A)	466		165
68	AMC 35821	Silver Bell (A)	466		192
69	AMC 35824	Janie No. 1 (A)	466		194
70	AMC 35825	Janie No. 2 (A)	466		195
71	AMC 35830	Copper Bottom #2 (A)	466		202
72	AMC 35831	Copper Bottom #5 (A)	466		215
73	AMC 35832	Copper Bottom #7 (A)	466		201

RECEIVED
 BLM AZ STATE OFFICE
 2013 JUL 17 A 11:45
 TUCSON, ARIZONA

74	AMC 35833	Copper Bottom #11 (A)	466		216
75	AMC 35834	Copper Bottom #12 (A)	466		217
76	AMC 35835	Copper Bottom #13 (A)	466		218
77	AMC 40744	East Water	469		458
78	AMC 97644	Peak 34	493		567
79	AMC 129535	Peak 94	534		775
80	AMC 138512	K1	542		700
81	AMC 138513	K2	542		702
82	AMC 138514	K3	542		704
83	AMC 138515	K4	542		706
84	AMC 138516	K5	542		708
85	AMC 138517	K6	542		710
86	AMC 138518	K7	542		712
87	AMC 138519	K8	542		714
88	AMC 138520	K9	542		716
89	AMC 138521	K10	542		718
90	AMC 138522	K11	542		720
91	AMC 138523	K12	542		722
92	AMC 138524	K13	542		724
93	AMC 138525	K14	542		726
94	AMC 138526	K15	542		728
95	AMC 138527	K16	542		730
96	AMC 138528	K17	542		732
97	AMC 138529	K18	542		734
98	AMC 138530	K19	542		736
99	AMC 138531	K20	542		738
100	AMC 138532	K21	542		740
101	AMC 138533	K22	542		742
102	AMC 138534	K23	542		744
103	AMC 138535	K24	542		746
104	AMC 138536	K25	542		748
105	AMC 138537	K26	542		750
106	AMC 138538	K27	542		752
107	AMC 138539	K28	542		754
108	AMC 138540	K29	542		756
109	AMC 138541	K30	542		758
110	AMC 138542	K31	542		760
111	AMC 138543	K32	542		762
112	AMC 138544	K33	542		764
113	AMC 138545	K34	542		766
114	AMC 138546	K35	542		768
115	AMC 142565	M1	549		363

RECEIVED
 BLM AZ STATE OFFICE
 PHOENIX, ARIZONA
 JUL 17 AM 11:45

116	AMC 215329	D1	606		157
117	AMC 215330	D2	606		159
118	AMC 215331	D3	606		161
119	AMC 215332	D4	606		163
120	AMC 215333	D5	606		165
121	AMC 215334	D6	606		167
122	AMC 215335	D7	606		169
123	AMC 215336	D8	606		171
124	AMC 215337	D9	606		173
125	AMC 215338	D10	606		175
126	AMC 215339	D11	606		177
127	AMC 215340	D12	606		179
128	AMC 215341	D13	606		181
129	AMC 215344	D16	606		187
130	AMC 215345	D17	606		189
131	AMC 319065	Hill No. 11	855		828
132	AMC 319066	Hill No. 12	855		830
133	AMC 319067	Hill No. 13	855		832
134	AMC 327204	P1		93	634671
135	AMC 327205	P2		93	634672
136	AMC 327206	P3		93	634673
137	AMC 327207	P4		93	634674
138	AMC 327208	P5		93	634675
139	AMC 327209	P6		93	634676
140	AMC 327210	P7		93	634677
141	AMC 327211	P8		93	634678
142	AMC 327212	P9		93	634679
143	AMC 327213	P10		93	634680
144	AMC 327214	P11		93	634681
145	AMC 327215	P12		93	634682
146	AMC 327216	P13		93	634683
147	AMC 327217	P14		93	634684
148	AMC 327218	P15		93	634685
149	AMC 327219	P16		93	634686
150	AMC 327220	P17		93	634687
151	AMC 327221	P18		93	634688
152	AMC 364145	E-1		2005	510
153	AMC 364146	E-2		2005	511
154	AMC 364147	E-3		2005	512
155	AMC 364148	E-4		2005	513
156	AMC 370110	RJ #1		2006	3905
157	AMC 370111	RJ #2		2006	3906

RECEIVED
BLM AZ STATE OFFICE

158	AMC 370112	RJ #3		2006	3907
159	AMC 370113	RJ #4		2006	3908
160	AMC 370114	RJ #5		2006	3909
161	AMC 370115	RJ #6		2006	3910
162	AMC 370116	RJ #7		2006	3911
163	AMC 370117	RJ #8		2006	3912
164	AMC 370118	RJ #9		2006	3913
165	AMC 370119	RJ #10		2006	3914
166	AMC 370120	RJ #11		2006	3915
167	AMC 370121	RJ #12		2006	3916
168	AMC 370122	RJ #13		2006	3917
169	AMC 370123	RJ #14		2006	3918
170	AMC 370124	RJ #15		2006	3919
171	AMC 370125	RJ #16		2006	3920
172	AMC 370126	RJ #17		2006	3921
173	AMC 370127	RJ #18		2006	3922
174	AMC 370128	RJ #19		2006	3923
175	AMC 370129	RJ #20		2006	3924
176	AMC 370130	RJ #21		2006	3925
177	AMC 370131	RJ #22		2006	3926
178	AMC 370132	RJ #23		2006	3927
179	AMC 370133	RJ #24		2006	3928
180	AMC 370134	RJ #25		2006	3929
181	AMC 370135	RJ #26		2006	3930
182	AMC 370136	RJ #27		2006	3931
183	AMC 370137	RJ #28		2006	3932
184	AMC 370138	RJ #29		2006	3933
185	AMC 370139	RJ #30		2006	3934
186	AMC 370140	RJ #31		2006	3935
187	AMC 370141	RJ #32		2006	3936
188	AMC 370142	RJ #33		2006	3937
189	AMC 370143	RJ #34		2006	3938
190	AMC 370144	RJ #35		2006	3939
191	AMC 370145	RJ #36		2006	3940
192	AMC 370146	RJ #37		2006	3941
193	AMC 370147	RJ #38		2006	3942
194	AMC 370148	RJ #39		2006	3943
195	AMC 370149	RJ #40		2006	3944
196	AMC 370150	RJ #41		2006	3945
197	AMC 370151	RJ #42		2006	3946
198	AMC 370152	RJ #43		2006	3947
199	AMC 370153	RJ #44		2006	3948

RECEIVED
 BLM AZ STATE OFFICE

200	AMC 370154	RJ #45		2006	3949
201	AMC 370155	RJ #46		2006	3950
202	AMC 370156	RJ #47		2006	3951
203	AMC 370157	RJ #48		2006	3952
204	AMC 370158	RJ #49		2006	3953
205	AMC 370159	RJ #50		2006	3954
206	AMC 370160	RJ #51		2006	3955
207	AMC 370161	RJ #52		2006	3956
208	AMC 370162	RJ #53		2006	3957
209	AMC 370163	RJ #54		2006	3958
210	AMC 370164	RJ #55		2006	3959
211	AMC 370165	RJ #56		2006	3960
212	AMC 370166	RJ #57		2006	3961
213	AMC 370167	RJ #58		2006	3962
214	AMC 370168	RJ #59		2006	3963
215	AMC 370169	RJ #60		2006	3964
216	AMC 370170	RJ #61		2006	3965
217	AMC 370171	RJ #62		2006	3966
218	AMC 370172	RJ #63		2006	3967
219	AMC 370173	RJ #64		2006	3968
220	AMC 384697	RJ #65		2007	12073
221	AMC 384698	RJ #66		2007	12074
222	AMC 384699	RJ #67		2007	12075
223	AMC 384700	RJ #68		2007	12076
224	AMC 384701	RJ #69		2007	12077
225	AMC 384702	RJ #70		2007	12078
226	AMC 384703	RJ #71		2007	12079
227	AMC 384704	RJ #72		2007	12080
228	AMC 393547	TOE 20		2008	9417
229	AMC 422569	CWL 1		2013	3544
230	AMC 422570	CWL 2		2013	3545
231	AMC 422571	CWL 3		2013	3546
232	AMC 422572	CWL 4		2013	3547
233	AMC 422573	CWL 5		2013	3548
234	AMC 422574	CWL 6		2013	3549
235	AMC 422575	CWL 7		2013	3550
236	AMC 422576	CWL 8		2013	3551
237	AMC 422577	CWL 9		2013	3552
238	AMC 422578	CWL 10		2013	3553
239	AMC 422579	CWL 11		2013	3554
240	AMC 422580	CWL 12		2013	3555
241	AMC 422581	CWL 13		2013	3556

RECEIVED
RIMAZ STATE OFFICE

242	AMC 422582	CWL 14		2013	3557
243	AMC 422583	CWL 15		2013	3558
244	AMC 422584	CWL 16		2013	3559
245	AMC 422585	CWL 17		2013	3560
246	AMC 422586	CWL 18		2013	3561
247	AMC 422587	CWL 19		2013	3562
248	AMC 422588	CWL 20		2013	3563
249	AMC 422589	CWL 21		2013	3564
250	AMC 422590	CWM 1		2013	3565
251	AMC 422591	CWM 2		2013	3566
252	AMC 422592	CWM 3		2013	3567
253	AMC 422593	CWM 4		2013	3568
254	AMC 422594	CWM 5		2013	3569
255	AMC 422595	CWM 6		2013	3570
256	AMC 422596	CWM 7		2013	3571
257	AMC 422597	CWM 8		2013	3572
258	AMC 422598	CWM 9		2013	3573
259	AMC 422599	CWM 10		2013	3574
260	AMC 422600	CWM 11		2013	3575
261	AMC 422601	CWM 12		2013	3576
262	AMC 422602	CWM 13		2013	3577
263	AMC 422603	CWM 14		2013	3578
264	AMC 422604	CWM 15		2013	3579
265	AMC 422605	CWM 16		2013	3580
266	AMC 422606	CWM 17		2013	3581
267	AMC 422607	CWM 18		2013	3582
268	AMC 422608	CWM 19		2013	3583
269	AMC 422609	CWM 20		2013	3584
270	AMC 422610	CWM 21		2013	3585
271	AMC 422611	CWM 22		2013	3586
272	AMC 422612	CWM 23		2013	3587
273	AMC 422613	CWM 24		2013	3588
274	AMC 422614	CWM 25		2013	3589
275	AMC 422615	CWM 26		2013	3590
276	AMC 422616	CWM 27		2013	3591
277	AMC 422617	CWM 28		2013	3592
278	AMC 422618	CWM 29		2013	3593
279	AMC 422619	CWM 30		2013	3594
280	AMC 422620	CWM 31		2013	3595
281	AMC 422621	CWM 32		2013	3596
282	AMC 422622	CWM 33		2013	3597
283	AMC 422623	CWM 34		2013	3598

RECEIVED
 BLM AZ STATE OFFICE
 2013 JUL 17 AM 11:40

284	AMC 422624	CWM 35		2013	3599
285	AMC 422625	CWM 36		2013	3600
286	AMC 422626	CWM 37		2013	3601
287	AMC 422627	CWM 38		2013	3602
288	AMC 422628	CWM 39		2013	3603
289	AMC 422629	CWM 40		2013	3604
290	AMC 422630	CWM 41		2013	3605
291	AMC 422631	CWM 42		2013	3606
292	AMC 422632	CWM 43		2013	3607
293	AMC 422633	CWM 44		2013	3608
294	AMC 422634	CWM 45		2013	3609
295	AMC 422635	CWM 46		2013	3610
296	AMC 422636	CWM 47		2013	3611
297	AMC 422637	CWM 48		2013	3612
298	AMC 422638	CWM 49		2013	3613
299	AMC 422639	CWM 50		2013	3614
300	AMC 422640	CWM 51		2013	3615
301	AMC 422641	CWM 52		2013	3616
302	AMC 422642	CWM 53		2013	3617
303	AMC 422643	CWM 54		2013	3618
304	AMC 422644	CWM 55		2013	3619
305	AMC 422645	CWM 56		2013	3620
306	AMC 422646	CWM 57		2013	3621
307	AMC 422647	CWM 58		2013	3622
308	AMC 422648	CWM 59		2013	3623
309	AMC 422649	CWM 60		2013	3624
310	AMC 422650	CWM 61		2013	3625
311	AMC 422651	CWM 62		2013	3626
312	AMC 422652	CWM 63		2013	3627
313	AMC 422653	CWM 64		2013	3628
314	AMC 422654	CWM 65		2013	3629
315	AMC 422655	CWM 66		2013	3630
316	AMC 422656	CWM 67		2013	3631
317	AMC 422657	CWM 68		2013	3632
318	AMC 422658	CWM 69		2013	3633
319	AMC 422659	CWM 70		2013	3634
320	AMC 422660	CWM 71		2013	3635
321	AMC 422661	CWM 72		2013	3636
322	AMC 422662	CWM 73		2013	3637
323	AMC 422663	CWM 74		2013	3638
324	AMC 422664	CWM 75		2013	3639
325	AMC 422665	CWM 76		2013	3640

RECEIVED
 BLM AZ STATE OFFICE
 2013 JUL 17 AM 11:46

326	AMC 422666	CWM 77		2013	3641
327	AMC 422667	CWM 78		2013	3642
328	AMC 422668	CWM 79		2013	3643
329	AMC 422669	CWM 80		2013	3644

Total claims 329

RECEIVED
SLM AZ STATE OFFICE
2013 JUL 17 A 11:46
PHOENIX, ARIZONA

BHP Copper Inc.
Copper Cities, OD, Solitude, Miami

7-17, 2013

United States Department of the Interior
Bureau of Land Management-Arizona State Office
One North Central
Suite 800
Phoenix, Arizona 85004

ATTN: Records Section.

RE: Notice of Intent to Hold and Payment of 2013-2014 Annual Claim Maintenance Fees for BHP Copper Inc. Pinto Valley Operations, Miami Arizona.

To Whom It May Concern:

The Final Rule as published in the Federal Register implements provisions of the Interior Department and related agencies, Appropriations Act of 1993 (the "Act") that requires an annual rental fee of \$140.00 (from \$100.00 in 2003 and prior) for each unpatented mining claim and site located and held under the General Mining Law of 1872.

This will serve as notice that BHP Copper Inc. Pinto Valley Operations, whose address for purposes of this filing is: P.O. Box 100 Miami, Arizona 85539. BHP Copper Inc. Pinto Valley Operations intends to hold the mining claims and/or mill sites described in **Exhibit A** attached hereto for the assessment years 2013/2014, by payment of the annual claim maintenance fees (43 CFR 3834.11(a)(2)) of \$140.00 per claim or site (total of 160). Payment of **\$22,400.00** is made herewith for such assessment year for each of the claims and sites the name and BLM serial number of which, and the book and page or index number of recording of the location notice is official records of Gila and Pinal Counties, Arizona of which are set forth in **Exhibit A** attached hereto and by this reference incorporated herein.

Sincerely,



Daniel L Mead

of Cornerstone Lands DLM/LLC.
Agent for BHP Copper Inc. Pinto Valley Operations

Enc. Exhibit A

BHP Copper Inc. Check Number 100652.

RECEIVED
BLM AZ STATE OFFICE
2013 JUL 17 A 11:46
PHOENIX, ARIZONA

NOTICE OF INTENT TO HOLD

MAINTENANCE FEE
2013- 2014 ASSESSMENT YEAR
Exhibit "A"

BHP Copper Inc.
CC, OD, Solitude, Miami

PHOENIX, ARIZONA

2013 JUL 17 A 11: 46

RECEIVED
BLM AZ STATE OFFICE

BLM Serial

	Number	Name	Docket	Book	Page
1	AMC 27798	Skunk 1	343		203
2	AMC 27799	Skunk 2	343		204
3	AMC 27800	Skunk 3	343		205
4	AMC 27801	Rita No. 15	173		540
5	AMC 27802	Sunrise		48	35
6	AMC 27803	Limestone #1		49	150
7	AMC 27804	Limestone #2		49	150
8	AMC 27805	Limestone #3		49	151
9	AMC 27806	Limestone #4	154		638
10	AMC 27807	Limestone No. 5	154		639
11	AMC 27817	Ash 16	325		57
12	AMC 27882	Ash 95	325		122
13	AMC 27987	Baseline No. 1	284		856
14	AMC 27988	Baseline No. 2	284		857
15	AMC 27995	Fly No. 1	157		230
16	AMC 27996	Fly No. 2	157		231
17	AMC 27997	Fly No. 3	157		232
18	AMC 27998	Fly No. 4	157		233
19	AMC 27999	Fly No. 5	157		234
20	AMC 28000	Fly No. 6	157		235
21	AMC 28001	Fly No. 7	157		236
22	AMC 28002	Fly No. 8	157		237
23	AMC 28003	Fly No. 9	157		238
24	AMC 28004	Fly No. 10	157		239
25	AMC 28005	Fly No. 11	157		240
26	AMC 28006	Fly No. 12	157		241
27	AMC 28007	Fly No. 13	157		242
28	AMC 28008	Blue Bird #4		47	415
29	AMC 28009	Conquistador No. 1	amended	49	305
30	AMC 28010	Arizona No. 23	amended	49	304
31	AMC 28011	Arizona No. 24	amended	49	305

32	AMC 28012	Black Eagle #2	107		223
33	AMC 28013	Gold Coin	154		449
34	AMC 28014	Black Owl		43	614
35	AMC 28015	White Owl		43	613
36	AMC 28041	Key	312		587
37	AMC 28042	Key No. 1	312		588
38	AMC 28043	November Re-located		50	7
39	AMC 28044	October		50	8
40	AMC 28045	Cities No. 1	290		871
41	AMC 28046	Cities No. 2	290		872
42	AMC 28047	Cities No. 3	290		873
43	AMC 28048	Cities No. 4	290		874
44	AMC 28049	Cities No. 5	290		875
45	AMC 28050	Cities No. 6	290		876
46	AMC 28051	Cities No. 7	290		877
47	AMC 28052	Cities No. 8	290		878
48	AMC 28053	Cities No. 9	290		879
49	AMC 28054	Cities No. 10	290		880
50	AMC 28055	Cities No. 11	290		881
51	AMC 28056	Cities No. 12	290		882
52	AMC 28057	Cities No. 13	290		883
53	AMC 28058	Evening Star		39	356
54	AMC 412992	Skunk spring 1		2012-000045	
55	AMC 412993	Skunk spring #2		2012-000046	
56	AMC 363628	BOO 1		2006-101318	
57	AMC 363629	BOO 2		2006-101319	
58	AMC 363630	BOO 3		2006-101320	
59	AMC 363631	BOO 4		2006-101321	
60	AMC 363632	BOO 5		2006-101322	
61	AMC 363633	BOO 6		2006-101323	
62	AMC 363634	BOO 7		2006-101324	
63	AMC 363635	BOO 8		2006-101325	
64	AMC 363636	BOO 9		2006-101326	
65	AMC 363637	BOO 10		2006-101327	
66	AMC 363638	BOO 11		2006-101328	
67	AMC 363639	BOO 12		2006-101329	
68	AMC 363640	BOO 13		2006-101330	
69	AMC 363641	BOO 14		2006-101331	
70	AMC 363642	BOO 15		2006-101332	
71	AMC 363643	BOO 16		2006-101333	
72	AMC 363644	BOO 17		2006-101334	
73	AMC 363645	BOO 18		2006-101335	

PHOENIX, ARIZONA

2013 JUL 17 A 11:46

RECEIVED
BLM AZ STATE OFFICE

74	AMC 363646	BOO 19		2006-101336	
75	AMC 363647	BOO 20		2006-101337	
76	AMC 363648	BOO 21		2006-101338	
77	AMC 363649	BOO 22		2006-101339	
78	AMC 363650	BOO 23		2006-101340	
79	AMC 363651	BOO 24		2006-101341	
80	AMC 363652	BOO 25		2006-101342	
81	AMC 363653	BOO 26		2006-101343	
82	AMC 363654	BOO 27		2006-101344	
83	AMC 363655	BOO 28		2006-101345	
84	AMC 363656	BOO 29		2006-101346	
85	AMC 363657	BOO 30		2006-101347	
86	AMC 363658	BOO 31		2006-101348	
87	AMC 363659	BOO 32		2006-101349	
88	AMC 363660	BOO 33		2006-101350	
89	AMC 363661	BOO 34		2006-101351	
90	AMC 363662	BOO 35		2006-101352	
91	AMC 363663	BOO 36		2006-101353	
92	AMC 363664	BOO 37		2006-101354	
93	AMC 363665	BOO 38		2006-101355	
94	AMC 363666	BOO 39		2006-101356	
95	AMC 363667	BOO 40		2006-101357	
96	AMC 363668	BOO 41		2006-101358	
97	AMC 363669	BOO 42		2006-101359	
98	AMC 363670	BOO 43		2006-101360	
99	AMC 363671	BOO 44		2006-101361	
100	AMC 363672	BOO 45		2006-101362	
101	AMC 363673	BOO 46		2006-101363	
102	AMC 363674	BOO 47		2006-101364	
103	AMC 363675	BOO 48		2006-101365	
104	AMC 363676	BOO 49		2006-101366	
105	AMC 363677	BOO 50		2006-101367	
106	AMC 363678	BOO 51		2006-101368	
107	AMC 363679	BOO 52		2006-101369	
108	AMC 363680	BOO 53		2006-101370	
109	AMC 363681	BOO 54		2006-101371	
110	AMC 363682	BOO 55		2006-101372	
111	AMC 363683	BOO 56		2006-101373	
112	AMC 363684	BOO 57		2006-101374	
113	AMC 363685	BOO 58		2006-101375	
114	AMC 363686	BOO 59		2006-101376	
115	AMC 363687	BOO 60		2006-101377	

PHOENIX, ARIZONA

2013 JUL 17 A 11:46

RECEIVED
BLM AZ STATE OFFICE

116	AMC 363688	BOO 61		2006-101378	
117	AMC 363689	BOO 62		2006-101379	
118	AMC 363690	BOO 63		2006-101380	
119	AMC 363691	BOO 64		2006-101381	
120	AMC 363692	BOO 65		2006-101382	
121	AMC 363693	BOO 66		2006-101383	
122	AMC 363694	BOO 67		2006-101384	
123	AMC 363695	BOO 68		2006-101385	
124	AMC 363696	BOO 69		2006-101386	
125	AMC 363697	BOO 70		2006-101387	
126	AMC 363698	BOO 71		2006-101388	
127	AMC 363699	BOO 72		2006-101389	
128	AMC 363700	BOO 73		2006-101390	
129	AMC 363701	BOO 74		2006-101391	
130	AMC 363702	BOO 75		2006-101392	
131	AMC 363703	BOO 76		2006-101393	
132	AMC 363704	BOO 77		2006-101394	
133	AMC 363705	BOO 78		2006-101395	
134	AMC 363706	BOO 79		2006-101396	
135	AMC 363707	BOO 80		2006-101397	
136	AMC 363708	BOO 81		2006-101398	
137	AMC 363709	BOO 82		2006-101399	
138	AMC 363710	BOO 83		2006-101400	
139	AMC 363711	BOO 84		2006-101401	
140	AMC 363712	BOO 85		2006-101402	
141	AMC 363713	BOO 86		2006-101403	
142	AMC 363714	BOO 87		2006-101404	
143	AMC 363715	BOO 88		2006-101405	
144	AMC 363716	BOO 89		2006-101406	
145	AMC 363717	BOO 90		2006-101407	
146	AMC 363718	BOO 91		2006-101408	
147	AMC 363719	BOO 92		2006-101409	
148	AMC 363720	BOO 93		2006-101410	
149	AMC 363721	BOO 94		2006-101411	
150	AMC 363722	BOO 95		2006-101412	
151	AMC 363723	BOO 96		2006-101413	
152	AMC 363724	BOO 97		2006-101414	
153	AMC 363725	BOO 98		2006-101415	
154	AMC 363726	BOO 99		2006-101416	
155	AMC 363727	BOO 100		2006-101417	
156	AMC 363728	BOO 101		2006-101418	
157	AMC 363729	BOO 102		2006-101419	

PHOENIX, ARIZONA

2013 JUL 17 A 11:46

RECEIVED
BLM AZ STATE OFFICE

158	AMC 363730	BOO 103		2006-101420	
159	AMC 363731	BOO 104		2006-101421	
160	AMC 363732	BOO 105		2006-101422	

Total claims 160

RECEIVED
BLM AZ STATE OFFICE
2013 JUL 17 A 11:46
PHOENIX, ARIZONA

United States Department of the Interior

Bureau of Land Management
 LANDS/RECREATION & PLANNING
 ONE N CENTRAL AVE
 PHOENIX, AZ 85004 -2203
 Phone: 602-417-9200

Receipt

No:

2834265

Transaction #: 2919762	
Date of Transaction: 07/17/2013	
CUSTOMER:	
BHP COPPER INC. PINTO VALLEY OPERATIONS PO BOX 100 MIAMI, AZ 85539-0100 US	

LINE #	QTY	DESCRIPTION	REMARKS	UNIT PRICE	TOTAL
1	1.00	LOCATABLE MINERALS / MINING CLAIMS-NOT NEW-UNADJUD, ONE AUTH NO. ONLY / MINING CLAIM MONEY RECEIVED CASES: AMC7735/\$68460.00	MAINT 2014/489	- n/a -	68460.00
TOTAL:					\$68,460.00

PAYMENT INFORMATION			
1	AMOUNT:	68460.00	POSTMARKED: N/A
	TYPE:	CHECK	RECEIVED: 07/17/2013
	CHECK NO:	100652	
	NAME:	BHP COPPER INC 8950 N ORACLE RD STE 150 TUCSON AZ 85704 US	

REMARKS

This receipt was generated by the automated BLM Collections and Billing System and is a paper representation of a portion of the official electronic record contained therein.

329
 160
 489

Lead files BHP -

2013 Maintenance

- 7735
- 27738
- 384552
- 35792
- 40735
- 97634
- 129535
- 138512
- 142565
- 215329
- 319065
- 327204
- 364145
- 370110
- 384697
- 393546
- 412992
- 363628

BHP Copper Inc.
Pinto Valley Operations

July 17, 2012
Hand Delivered

United States Department of the Interior
Bureau of Land Management-Arizona State Office
One North Central
Suite 800
Phoenix, Arizona 85004

RECEIVED
BLM, AZ STATE OFFICE
2012 JUL 20 A 9:27
PHOENIX, AZ

ATTN: Records Section.


RE: **Notice of Intent to Hold and Payment of 2012-2013 Annual Claim Maintenance Fees for BHP Copper Inc. Pinto Valley Operations, Miami Arizona.**

To Whom It May Concern:

The Final Rule as published in the Federal Register implements provisions of the Interior Department and related agencies, Appropriations Act of 1993 (the "Act") that requires an annual rental fee of \$140.00 (from \$100.00 in 2003 and prior) for each unpatented mining claim and site located and held under the General Mining Law of 1872.

This will serve as notice that BHP Copper Inc. Pinto Valley Operations, whose address for purposes of this filing is: P.O. Box 100 Miami, Arizona 85539. BHP Copper Inc. Pinto Valley Operations intends to hold the mining claims and/or mill sites described in **Exhibit A** attached hereto for the assessment years 2012/2013, by payment of the annual claim maintenance fees (43 CFR 3834.11(a)(2)) of \$140.00 per claim or site (total of 388). Payment of **\$54,320.00** is made herewith for such assessment year for each of the claims and sites the name and BLM serial number of which, and the book and page or index number of recording of the location notice is official records of Gila and Pinal Counties, Arizona of which are set forth in **Exhibit A** attached hereto and by this reference incorporated herein.

Sincerely,



Daniel L Mead
of Cornerstone Lands DLM/LLC.
Agent for BHP Copper Inc. Pinto Valley Operations

NO. OF CLAIMS 388
AMOUNT \$54320.00
RECEIPT NO. 2612355
INIT. A.H.
** BLM-ASO**

Enc. Exhibit A
BHP Copper Inc. Check Number 116216

8/15/2012
ENTERED INTO COMPUTER 

NOTICE OF INTENT TO HOLD

**MAINTENANCE FEE
2012- 2013 ASSESSMENT YEAR**

**BHP Copper Inc.
Pinto Valley Operations**

Exhibit "A"

BLM Serial

	Number	Name	Docket	Book	Page
1	AMC 7735	Mary 1	426		246
2	AMC 7736	Mary 2	426		247
3	AMC 7737	Mary 3	426		248
4	AMC 7738	Mary 4	426		249
5	AMC 7739	Mary 5	426		250
6	AMC 7740	Mary 6	426		251
7	AMC 27738	Cowboy No. 1 amended		42	127
8	AMC 27739	Cowboy No. 2 amended		42	128
9	AMC 27740	Cowboy No. 3 amended		42	129
10	AMC 27741	Rita		47	150
11	AMC 27742	Copper Site amended		42	124
12	AMC 27743	Pine Tree amended		42	126
13	AMC 384552	BOB #1		2007-011669	
14	AMC 384553	BOB #2		2007-011670	
15	AMC 384554	BOB #3		2007-011671	
16	AMC 384555	BOB #4		2007-011672	
17	AMC 384556	BOB #5		2007-011673	
18	AMC 384557	BOB #6		2007-011674	
19	AMC 27747	Hammer		47	147
20	AMC 27748	Joan		47	148
21	AMC 27749	Southern Cross		47	151
22	AMC 27750	Midnight Test amended		42	125
23	AMC 27751	Copper Bottom No. 1	amended	42	195
24	AMC 27752	Copper Bottom No. 6	amended	42	194
25	AMC 27753	Copper Bottom No. 8		47	385
26	AMC 27754	Copper Bottom No. 9		47	386
27	AMC 27755	Copper Bottom No. 10		47	387
28	AMC 27757	Hill No. 2	280		10
29	AMC 27758	Hill No. 3	280		11
30	AMC 27759	Hill No. 4	280		12
31	AMC 27760	Hill No. 5	280		13

PHOENIX, AZ

MAR 29 9:27

RECEIVED
BLM, AZ STATE OFFICE

32	AMC 27761	Hill No. 6	280		14
33	AMC 27762	Hill No. 7	280		15
34	AMC 27763	Hill No. 8	280		16
35	AMC 27764	Hill No. 9	280		17
36	AMC 27765	Hill No. 10	280		18
37	AMC 27798	Skunk 1	343		203
38	AMC 27799	Skunk 2	343		204
39	AMC 27800	Skunk 3	343		205
40	AMC 27801	Rita No. 15	173		540
41	AMC 27802	Sunrise		48	35
42	AMC 27803	Limestone #1		49	150
43	AMC 27804	Limestone #2		49	150
44	AMC 27805	Limestone #3		49	151
45	AMC 27806	Limestone #4	154		638
46	AMC 27807	Limestone No. 5	154		639
47	AMC 27817	Ash 16	325		57
48	AMC 27882	Ash 95	325		122
49	AMC 27987	Baseline No. 1	284		856
50	AMC 27988	Baseline No. 2	284		857
51	AMC 27994	Tunnel	10		502
52	AMC 27995	Fly No. 1	157		230
53	AMC 27996	Fly No. 2	157		231
54	AMC 27997	Fly No. 3	157		232
55	AMC 27998	Fly No. 4	157		233
56	AMC 27999	Fly No. 5	157		234
57	AMC 28000	Fly No. 6	157		235
58	AMC 28001	Fly No. 7	157		236
59	AMC 28002	Fly No. 8	157		237
60	AMC 28003	Fly No. 9	157		238
61	AMC 28004	Fly No. 10	157		239
62	AMC 28005	Fly No. 11	157		240
63	AMC 28006	Fly No. 12	157		241
64	AMC 28007	Fly No. 13	157		242
65	AMC 28008	Blue Bird #4		47	415
66	AMC 28009	Conquistador No. 1	amended	49	305
67	AMC 28010	Arizona No. 23	amended	49	304
68	AMC 28011	Arizona No. 24	amended	49	305
69	AMC 28012	Black Eagle #2	107		223
70	AMC 28013	Gold Coin	154		449
71	AMC 28014	Black Owl		43	614
72	AMC 28015	White Owl		43	613
73	AMC 28023	Peak No. 3	333		331

2012 JUL 20 A 9: 27

RECEIVED
BLM AZ STATE OFFICE

74	AMC 28025	Peak No. 7	333		333
75	AMC 28026	Peak No. 8	333		334
76	AMC 28027	Peak No. 9	335		703
77	AMC 28028	Peak No. 10	335		704
78	AMC 28031	Peak No. 14	367		606
79	AMC 28032	Peak No. 15	367		607
80	AMC 28033	Peak No. 17	367		608
81	AMC 28036	Peak No. 22	390		9
82	AMC 28037	Peak No. 24	402		700
83	AMC 28038	Peak 25	405		974
84	AMC 28040	Peak 28	414		719
85	AMC 28041	Key	312		587
86	AMC 28042	Key No. 1	312		588
87	AMC 28043	November Re-located		50	7
88	AMC 28044	October		50	8
89	AMC 28045	Cities No. 1	290		871
90	AMC 28046	Cities No. 2	290		872
91	AMC 28047	Cities No. 3	290		873
92	AMC 28048	Cities No. 4	290		874
93	AMC 28049	Cities No. 5	290		875
94	AMC 28050	Cities No. 6	290		876
95	AMC 28051	Cities No. 7	290		877
96	AMC 28052	Cities No. 8	290		878
97	AMC 28053	Cities No. 9	290		879
98	AMC 28054	Cities No. 10	290		880
99	AMC 28055	Cities No. 11	290		881
100	AMC 28056	Cities No. 12	290		882
101	AMC 28057	Cities No. 13	290		883
102	AMC 28058	Evening Star		39	356
103	AMC 28059	Zee No. 2	284		855
104	AMC 35792	Quartz Site (A)	466		191
105	AMC 35793	Quartz Site No. 2 (A)	466		190
106	AMC 35794	Quartz Site No. 3 (A)	466		189
107	AMC 35800	Quartz Site No. 9 (A)	466		183
108	AMC 35801	Quartz Site No. 10 (A)	466		182
109	AMC 35806	Quartz Site No. 15 (A)	466		177
110	AMC 35807	Quartz Site No. 16 (A)	466		176
111	AMC 35808	Quartz Site No. 17 (A)	466		175
112	AMC 35809	Quartz Site No. 18 (A)	466		174
113	AMC 35810	Quartz Site No. 19 (A)	466		173
114	AMC 35811	Quartz Site No. 20 (A)	466		172
115	AMC 35812	Quartz Site No. 21 (A)	466		171

2012 JUL 20 A 9: 21

RECEIVED
BLM AZ STATE OFFICE

116	AMC 35813	Quartz Site No. 22 (A)	466		170
117	AMC 35814	Quartz Site No. 23 (A)	466		169
118	AMC 35815	Quartz Site No. 24 (A)	466		168
119	AMC 35816	Quartz Site No. 25 (A)	466		167
120	AMC 35820	Quartz Site #28 (A)	466		165
121	AMC 35821	Silver Bell (A)	466		192
122	AMC 35824	Janie No. 1 (A)	466		194
123	AMC 35825	Janie No. 2 (A)	466		195
124	AMC 35830	Copper Bottom #2 (A)	466		202
125	AMC 35831	Copper Bottom #5 (A)	466		215
126	AMC 35832	Copper Bottom #7 (A)	466		201
127	AMC 35833	Copper Bottom #11 (A)	466		216
128	AMC 35834	Copper Bottom #12 (A)	466		217
129	AMC 35835	Copper Bottom #13 (A)	466		218
130	AMC 40744	East Water	469		458
131	AMC 97644	Peak 34	493		567
132	AMC 129535	Peak 94	534		775
133	AMC 138512	K1	542		700
134	AMC 138513	K2	542		702
135	AMC 138514	K3	542		704
136	AMC 138515	K4	542		706
137	AMC 138516	K5	542		708
138	AMC 138517	K6	542		710
139	AMC 138518	K7	542		712
140	AMC 138519	K8	542		714
141	AMC 138520	K9	542		716
142	AMC 138521	K10	542		718
143	AMC 138522	K11	542		720
144	AMC 138523	K12	542		722
145	AMC 138524	K13	542		724
146	AMC 138525	K14	542		726
147	AMC 138526	K15	542		728
148	AMC 138527	K16	542		730
149	AMC 138528	K17	542		732
150	AMC 138529	K18	542		734
151	AMC 138530	K19	542		736
152	AMC 138531	K20	542		738
153	AMC 138532	K21	542		740
154	AMC 138533	K22	542		742
155	AMC 138534	K23	542		744
156	AMC 138535	K24	542		746
157	AMC 138536	K25	542		748

APR 11 2009
 PHOENIX, AZ

RECEIVED
 B.L.M. AZ STATE OFFICE

158	AMC 138537	K26	542		750
159	AMC 138538	K27	542		752
160	AMC 138539	K28	542		754
161	AMC 138540	K29	542		756
162	AMC 138541	K30	542		758
163	AMC 138542	K31	542		760
164	AMC 138543	K32	542		762
165	AMC 138544	K33	542		764
166	AMC 138545	K34	542		766
167	AMC 138546	K35	542		768
168	AMC 142565	M1	549		363
169	AMC 215329	D1	606		157
170	AMC 215330	D2	606		159
171	AMC 215331	D3	606		161
172	AMC 215332	D4	606		163
173	AMC 215333	D5	606		165
174	AMC 215334	D6	606		167
175	AMC 215335	D7	606		169
176	AMC 215336	D8	606		171
177	AMC 215337	D9	606		173
178	AMC 215338	D10	606		175
179	AMC 215339	D11	606		177
180	AMC 215340	D12	606		179
181	AMC 215341	D13	606		181
182	AMC 215344	D16	606		187
183	AMC 215345	D17	606		189
184	AMC 319065	Hill No. 11	855		828
185	AMC 319066	Hill No. 12	855		830
186	AMC 319067	Hill No. 13	855		832
187	AMC 327204	P1		93-634671	
188	AMC 327205	P2		93-634672	
189	AMC 327206	P3		93-634673	
190	AMC 327207	P4		93-634674	
191	AMC 327208	P5		93-634675	
192	AMC 327209	P6		93-634676	
193	AMC 327210	P7		93-634677	
194	AMC 327211	P8		93-634678	
195	AMC 327212	P9		93-634679	
196	AMC 327213	P10		93-634680	
197	AMC 327214	P11		93-634681	
198	AMC 327215	P12		93-634682	
199	AMC 327216	P13		93-634683	

RECEIVED
 B.L.M. AZ STATE OFFICE
 2012 JUL 20 A 9:27

PHOENIX, AZ

200	AMC 327217	P14		93-634684	
201	AMC 327218	P15		93-634685	
202	AMC 327219	P16		93-634686	
203	AMC 327220	P17		93-634687	
204	AMC 327221	P18		93-634688	
205	AMC 364145	E-1		2005-000510	
206	AMC 364146	E-2		2005-000511	
207	AMC 364147	E-3		2005-000512	
208	AMC 364148	E-4		2005-000513	
209	AMC 370110	RJ #1		2006-003905	
210	AMC 370111	RJ #2		2006-003906	
211	AMC 370112	RJ #3		2006-003907	
212	AMC 370113	RJ #4		2006-003908	
213	AMC 370114	RJ #5		2006-003909	
214	AMC 370115	RJ #6		2005-003910	
215	AMC 370116	RJ #7		2006-003911	
216	AMC 370117	RJ #8		2006-003912	
217	AMC 370118	RJ #9		2006-003913	
218	AMC 370119	RJ #10		2006-003914	
219	AMC 370120	RJ #11		2006-003915	
220	AMC 370121	RJ #12		2006-003916	
221	AMC 370122	RJ #13		2006-003917	
222	AMC 370123	RJ #14		2006-003918	
223	AMC 370124	RJ #15		2006-003919	
224	AMC 370125	RJ #16		2006-003920	
225	AMC 370126	RJ #17		2006-003921	
226	AMC 370127	RJ #18		2006-003922	
227	AMC 370128	RJ #19		2006-003923	
228	AMC 370129	RJ #20		2006-003924	
229	AMC 370130	RJ #21		2006-003925	
230	AMC 370131	RJ #22		2006-003926	
231	AMC 370132	RJ #23		2006-003927	
232	AMC 370133	RJ #24		2006-003928	
233	AMC 370134	RJ #25		2006-003929	
234	AMC 370135	RJ #26		2006-003930	
235	AMC 370136	RJ #27		2006-003931	
236	AMC 370137	RJ #28		2006-003932	
237	AMC 370138	RJ #29		2006-003933	
238	AMC 370139	RJ #30		2006-003934	
239	AMC 370140	RJ #31		2006-003935	
240	AMC 370141	RJ #32		2006-003936	
241	AMC 370142	RJ #33		2006-003937	

INT JUL 20 A 9:21
 P10ENIK, AZ

RECEIVED
 B.L.M. AZ STATE OFFICE

242	AMC 370143	RJ #34		2006-003938	
243	AMC 370144	RJ #35		2006-003939	
244	AMC 370145	RJ #36		2006-003940	
245	AMC 370146	RJ #37		2006-003941	
246	AMC 370147	RJ #38		2006-003942	
247	AMC 370148	RJ #39		2006-003943	
248	AMC 370149	RJ #40		2006-003944	
249	AMC 370150	RJ #41		2006-003945	
250	AMC 370151	RJ #42		2006-003946	
251	AMC 370152	RJ #43		2006-003947	
252	AMC 370153	RJ #44		2006-003948	
253	AMC 370154	RJ #45		2006-003949	
254	AMC 370155	RJ #46		2006-003950	
255	AMC 370156	RJ #47		2006-003951	
256	AMC 370157	RJ #48		2006-003952	
257	AMC 370158	RJ #49		2006-003953	
258	AMC 370159	RJ #50		2006-003954	
259	AMC 370160	RJ #51		2006-003955	
260	AMC 370161	RJ #52		2006-003956	
261	AMC 370162	RJ #53		2006-003957	
262	AMC 370163	RJ #54		2006-003958	
263	AMC 370164	RJ #55		2006-003959	
264	AMC 370165	RJ #56		2006-003960	
265	AMC 370166	RJ #57		2006-003961	
266	AMC 370167	RJ #58		2006-003962	
267	AMC 370168	RJ #59		2006-003963	
268	AMC 370169	RJ #60		2006-003964	
269	AMC 370170	RJ #61		2006-003965	
270	AMC 370171	RJ #62		2006-003966	
271	AMC 370172	RJ #63		2006-003967	
272	AMC 370173	RJ #64		2006-003968	
273	AMC 384697	RJ #65		2007-012073	
274	AMC 384698	RJ #66		2007-012074	
275	AMC 384699	RJ #67		2007-012075	
276	AMC 384700	RJ #68		2007-012076	
277	AMC 384701	RJ #69		2007-012077	
278	AMC 384702	RJ #70		2007-012078	
279	AMC 384703	RJ #71		2007-012079	
280	AMC 384704	RJ #72		2007-012080	
281	AMC 393547	TOE 20		2008-009417	
282	AMC 412992	Skunk spring 1		2012-000045	
283	AMC 412993	Skunk spring #2		2012-000046	

PHOENIX, AZ

2012 JUL 20 A 9: 27

RECEIVED
BLM AZ STATE OFFICE

284	AMC 363628	BOO 1		2006-101318	
285	AMC 363629	BOO 2		2006-101319	
286	AMC 363630	BOO 3		2006-101320	
287	AMC 363631	BOO 4		2006-101321	
288	AMC 363632	BOO 5		2006-101322	
289	AMC 363633	BOO 6		2006-101323	
290	AMC 363634	BOO 7		2006-101324	
291	AMC 363635	BOO 8		2006-101325	
292	AMC 363636	BOO 9		2006-101326	
293	AMC 363637	BOO 10		2006-101327	
294	AMC 363638	BOO 11		2006-101328	
295	AMC 363639	BOO 12		2006-101329	
296	AMC 363640	BOO 13		2006-101330	
297	AMC 363641	BOO 14		2006-101331	
298	AMC 363642	BOO 15		2006-101332	
299	AMC 363643	BOO 16		2006-101333	
300	AMC 363644	BOO 17		2006-101334	
301	AMC 363645	BOO 18		2006-101335	
302	AMC 363646	BOO 19		2006-101336	
303	AMC 363647	BOO 20		2006-101337	
304	AMC 363648	BOO 21		2006-101338	
305	AMC 363649	BOO 22		2006-101339	
306	AMC 363650	BOO 23		2006-101340	
307	AMC 363651	BOO 24		2006-101341	
308	AMC 363652	BOO 25		2006-101342	
309	AMC 363653	BOO 26		2006-101343	
310	AMC 363654	BOO 27		2006-101344	
311	AMC 363655	BOO 28		2006-101345	
312	AMC 363656	BOO 29		2006-101346	
313	AMC 363657	BOO 30		2006-101347	
314	AMC 363658	BOO 31		2006-101348	
315	AMC 363659	BOO 32		2006-101349	
316	AMC 363660	BOO 33		2006-101350	
317	AMC 363661	BOO 34		2006-101351	
318	AMC 363662	BOO 35		2006-101352	
319	AMC 363663	BOO 36		2006-101353	
320	AMC 363664	BOO 37		2006-101354	
321	AMC 363665	BOO 38		2006-101355	
322	AMC 363666	BOO 39		2006-101356	
323	AMC 363667	BOO 40		2006-101357	
324	AMC 363668	BOO 41		2006-101358	
325	AMC 363669	BOO 42		2006-101359	

PHOENIX AZ

RECEIVED
B.L.M. AZ STATE OFFICE
2012 JUL 20 A 9: 27

326	AMC 363670	BOO 43		2006-101360	
327	AMC 363671	BOO 44		2006-101361	
328	AMC 363672	BOO 45		2006-101362	
329	AMC 363673	BOO 46		2006-101363	
330	AMC 363674	BOO 47		2006-101364	
331	AMC 363675	BOO 48		2006-101365	
332	AMC 363676	BOO 49		2006-101366	
333	AMC 363677	BOO 50		2006-101367	
334	AMC 363678	BOO 51		2006-101368	
335	AMC 363679	BOO 52		2006-101369	
336	AMC 363680	BOO 53		2006-101370	
337	AMC 363681	BOO 54		2006-101371	
338	AMC 363682	BOO 55		2006-101372	
339	AMC 363683	BOO 56		2006-101373	
340	AMC 363684	BOO 57		2006-101374	
341	AMC 363685	BOO 58		2006-101375	
342	AMC 363686	BOO 59		2006-101376	
343	AMC 363687	BOO 60		2006-101377	
344	AMC 363688	BOO 61		2006-101378	
345	AMC 363689	BOO 62		2006-101379	
346	AMC 363690	BOO 63		2006-101380	
347	AMC 363691	BOO 64		2006-101381	
348	AMC 363692	BOO 65		2006-101382	
349	AMC 363693	BOO 66		2006-101383	
350	AMC 363694	BOO 67		2006-101384	
351	AMC 363695	BOO 68		2006-101385	
352	AMC 363696	BOO 69		2006-101386	
353	AMC 363697	BOO 70		2006-101387	
354	AMC 363698	BOO 71		2006-101388	
355	AMC 363699	BOO 72		2006-101389	
356	AMC 363700	BOO 73		2006-101390	
357	AMC 363701	BOO 74		2006-101391	
358	AMC 363702	BOO 75		2006-101392	
359	AMC 363703	BOO 76		2006-101393	
360	AMC 363704	BOO 77		2006-101394	
361	AMC 363705	BOO 78		2006-101395	
362	AMC 363706	BOO 79		2006-101396	
363	AMC 363707	BOO 80		2006-101397	
364	AMC 363708	BOO 81		2006-101398	
365	AMC 363709	BOO 82		2006-101399	
366	AMC 363710	BOO 83		2006-101400	
367	AMC 363711	BOO 84		2006-101401	

PHOENIX, AZ
 2012 JUL 20 A 9:27

RECEIVED
 BLM AZ STATE OFFICE

368	AMC 363712	BOO 85		2006-101402	
369	AMC 363713	BOO 86		2006-101403	
370	AMC 363714	BOO 87		2006-101404	
371	AMC 363715	BOO 88		2006-101405	
372	AMC 363716	BOO 89		2006-101406	
373	AMC 363717	BOO 90		2006-101407	
374	AMC 363718	BOO 91		2006-101408	
375	AMC 363719	BOO 92		2006-101409	
376	AMC 363720	BOO 93		2006-101410	
377	AMC 363721	BOO 94		2006-101411	
378	AMC 363722	BOO 95		2006-101412	
379	AMC 363723	BOO 96		2006-101413	
380	AMC 363724	BOO 97		2006-101414	
381	AMC 363725	BOO 98		2006-101415	
382	AMC 363726	BOO 99		2006-101416	
383	AMC 363727	BOO 100		2006-101417	
384	AMC 363728	BOO 101		2006-101418	
385	AMC 363729	BOO 102		2006-101419	
386	AMC 363730	BOO 103		2006-101420	
387	AMC 363731	BOO 104		2006-101421	
388	AMC 363732	BOO 105		2006-101422	

RECEIVED
BLM, AZ STATE OFFICE
2012 JUL 20 A 9:21
PHOENIX, AZ

United States Department of the Interior
Bureau of Land Management
 LANDS/RECREATION & PLANNING
 ONE N CENTRAL AVE
 PHOENIX, AZ 85004 -2203
 Phone: 602-417-9200

Receipt

No: 2612355

Transaction #: 2692556	
Date of Transaction: 07/20/2012	
CUSTOMER:	
BHP COPPER INC. PINTO VALLEY OPERATIONS PO BOX 100 MIAMI, AZ 85539-0100 US	

LINE #	QTY	DESCRIPTION	REMARKS	UNIT PRICE	TOTAL
1	1.00	LOCATABLE MINERALS / MINING CLAIMS- NOT NEW-UNADJUD, ONE AUTH NO. ONLY / MINING CLAIM MONEY RECEIVED CASES: AMC7735/\$54320.00	MAINT FEE PYMNT (388) 2013 / NOI	- n/a -	54320.00
TOTAL:					\$54,320.00

PAYMENT INFORMATION			
1	AMOUNT:	54320.00	POSTMARKED: N/A
	TYPE:	CHECK	RECEIVED: 07/20/2012
	CHECK NO:	116216	
	NAME:	BHP COPPER INC. PINTO VALLEY OPERATIONS 1360 POST OAK BLVD SUITE 150 HOUSTON TX 77056 US	

REMARKS

This receipt was generated by the automated BLM Collections and Billing System and is a paper representation of a portion of the official electronic record contained therein.

AMC 7735	142565
27738	215329
384552	319065
27738	327204
35792	364145
40735	376110
97634	384697
129535	363628
138512	393546

BHP Copper Inc.
Pinto Valley Operations

8-2 2011
Hand Delivered

United States Department of the Interior
Bureau of Land Management-Arizona State Office
One North Central
Suite 800
Phoenix, Arizona 85004

NO. OF CLAIMS 386
AMOUNT 54040
RECEIPT NO. 2419688
INIT. SC
** BLM-ASO**

ATTN: Records Section.


RE: Notice of Intent to Hold and Payment of 2011-2012 Annual Claim Maintenance Fees for BHP Copper Inc. Pinto Valley Operations, Miami Arizona.

To Whom It May Concern:

The Final Rule as published in the Federal Register implements provisions of the Interior Department and related agencies, Appropriations Act of 1993 (the "Act") that requires an annual rental fee of \$140.00 (from \$100.00 in 2003 and prior) for each unpatented mining claim and site located and held under the General Mining Law of 1872.

This will serve as notice that BHP Copper Inc. Pinto Valley Operations, whose address for purposes of this filing is: P.O. Box 100 Miami, Arizona 85539. BHP Copper Inc. Pinto Valley Operations intends to hold the mining claims and/or mill sites described in **Exhibit A** attached hereto for the assessment years 2011/2012, by payment of the annual claim maintenance fees (43 CFR 3834.11(a)(2)) of \$140.00 per claim or site (total of 389). Payment of **\$50,040.00** is made herewith for such assessment year for each of the claims and sites the name and BLM serial number of which, and the book and page or index number of recording of the location notice is official records of Gila and Pinal Counties, Arizona of which are set forth in **Exhibit A** attached hereto and by this reference incorporated herein.

Sincerely,



Daniel L Mead
of Cornerstone Lands DLM/LLC.
Agent for BHP Copper Inc. Pinto Valley Operations

Enc. Exhibit A
BHP Copper Inc. Check Number 115422

RECEIVED
BLM STATE OFFICE
2011 AUG 30 A 10: 27
PHOENIX, ARIZONA

RECEIVED
 BLM STATE OFFICE
 2011 AUG 30 A 10: 27
 PHOENIX, ARIZONA

NOTICE OF INTENT TO HOLD

MAINTENANCE FEE

2011- 2012 ASSESSMENT YEAR

Exhibit "A"

**BHP Copper Inc.
Pinto Valley Operations**

BLM Serial					
	Number	Name	Docket	Book	Page
1	AMC 7735	Mary 1	426		246
2	AMC 7736	Mary 2	426		247
3	AMC 7737	Mary 3	426		248
4	AMC 7738	Mary 4	426		249
5	AMC 7739	Mary 5	426		250
6	AMC 7740	Mary 6	426		251
7	AMC 27738	Cowboy No. 1 amended		42	127
8	AMC 27739	Cowboy No. 2 amended		42	128
9	AMC 27740	Cowboy No. 3 amended		42	129
10	AMC 27741	Rita		47	150
11	AMC 27742	Copper Site amended		42	124
12	AMC 27743	Pine Tree amended		42	126
13	AMC 384552	BOB #1		2007-011669	
14	AMC 384553	BOB #2		2007-011670	
15	AMC 384554	BOB #3		2007-011671	
16	AMC 384555	BOB #4		2007-011672	
17	AMC 384556	BOB #5		2007-011673	
18	AMC 384557	BOB #6		2007-011674	
19	AMC 27747	Hammer		47	147
20	AMC 27748	Joan		47	148
21	AMC 27749	Southern Cross		47	151
22	AMC 27750	Midnight Test amended		42	125
23	AMC 27751	Copper Bottom No. 1	amended	42	195
24	AMC 27752	Copper Bottom No. 6	amended	42	194
25	AMC 27753	Copper Bottom No. 8		47	385
26	AMC 27754	Copper Bottom No. 9		47	386
27	AMC 27755	Copper Bottom No. 10		47	387
28	AMC 27757	Hill No. 2	280		10
29	AMC 27758	Hill No. 3	280		11
30	AMC 27759	Hill No. 4	280		12

30/50

31	AMC 27760	Hill No. 5	280		13
32	AMC 27761	Hill No. 6	280		14
33	AMC 27762	Hill No. 7	280		15
34	AMC 27763	Hill No. 8	280		16
35	AMC 27764	Hill No. 9	280		17
36	AMC 27765	Hill No. 10	280		18
37	AMC 27798	Skunk 1	343		203
38	AMC 27799	Skunk 2	343		204
39	AMC 27800	Skunk 3	343		205
40	AMC 27801	Rita No. 15	173		540
41	AMC 27802	Sunrise		48	35
42	AMC 27803	Limestone #1		49	150
43	AMC 27804	Limestone #2		49	150
44	AMC 27805	Limestone #3		49	151
45	AMC 27806	Limestone #4	154		638
46	AMC 27807	Limestone No. 5	154		639
47	AMC 27817	Ash 16	325		57
48	AMC 27882	Ash 95	325		122
49	AMC 27987	Baseline No. 1	284		856
50	AMC 27988	Baseline No. 2	284		857
51	AMC 27994	Tunnel	10		502
52	AMC 27995	Fly No. 1	157		230
53	AMC 27996	Fly No. 2	157		231
54	AMC 27997	Fly No. 3	157		232
55	AMC 27998	Fly No. 4	157		233
56	AMC 27999	Fly No. 5	157		234
57	AMC 28000	Fly No. 6	157		235
58	AMC 28001	Fly No. 7	157		236
59	AMC 28002	Fly No. 8	157		237
60	AMC 28003	Fly No. 9	157		238
61	AMC 28004	Fly No. 10	157		239
62	AMC 28005	Fly No. 11	157		240
63	AMC 28006	Fly No. 12	157		241
64	AMC 28007	Fly No. 13	157		242
65	AMC 28008	Blue Bird #4		47	415
66	AMC 28009	Conquistador No. 1	amended	49	305
67	AMC 28010	Arizona No. 23	amended	49	304
68	AMC 28011	Arizona No. 24	amended	49	305
69	AMC 28012	Black Eagle #2	107		223
70	AMC 28013	Gold Coin	154		449
71	AMC 28014	Black Owl		43	614

APR 30 A 10: 27

RECEIVED
MAZ STATE OFFICE

41/50

72	AMC 28015	White Owl		43	613
73	AMC 28023	Peak No. 3	333		331
74	AMC 28025	Peak No. 7	333		333
75	AMC 28026	Peak No. 8	333		334
76	AMC 28027	Peak No. 9	335		703
77	AMC 28028	Peak No. 10	335		704
78	AMC 28031	Peak No. 14	367		606
79	AMC 28032	Peak No. 15	367		607
80	AMC 28033	Peak No. 17	367		608
81	AMC 28036	Peak No. 22	390		9
82	AMC 28037	Peak No. 24	402		700
83	AMC 28038	Peak 25	405		974
84	AMC 28040	Peak 28	414		719
85	AMC 28041	Key	312		587
86	AMC 28042	Key No. 1	312		588
87	AMC 28043	November Re-located		50	7
88	AMC 28044	October		50	8
89	AMC 28045	Cities No. 1	290		871
90	AMC 28046	Cities No. 2	290		872
91	AMC 28047	Cities No. 3	290		873
92	AMC 28048	Cities No. 4	290		874
93	AMC 28049	Cities No. 5	290		875
94	AMC 28050	Cities No. 6	290		876
95	AMC 28051	Cities No. 7	290		877
96	AMC 28052	Cities No. 8	290		878
97	AMC 28053	Cities No. 9	290		879
98	AMC 28054	Cities No. 10	290		880
99	AMC 28055	Cities No. 11	290		881
100	AMC 28056	Cities No. 12	290		882
101	AMC 28057	Cities No. 13	290		883
102	AMC 28058	Evening Star		39	356
103	AMC 28059	Zee No. 2	284		855
104	AMC 35792	Quartz Site (A)	466		191
105	AMC 35793	Quartz Site No. 2 (A)	466		190
106	AMC 35794	Quartz Site No. 3 (A)	466		189
107	AMC 35800	Quartz Site No. 9 (A)	466		183
108	AMC 35801	Quartz Site No. 10 (A)	466		182
109	AMC 35806	Quartz Site No. 15 (A)	466		177
110	AMC 35807	Quartz Site No. 16 (A)	466		176
111	AMC 35808	Quartz Site No. 17 (A)	466		175
112	AMC 35809	Quartz Site No. 18 (A)	466		174

24

26
30

34
35

35

2011 AUG 30 A 10: 27

RECEIVED
MAY STATE OFFICE

41/50

113	AMC 35810	Quartz Site No. 19 (A)	466	173
114	AMC 35811	Quartz Site No. 20 (A)	466	172
115	AMC 35812	Quartz Site No. 21 (A)	466	171
116	AMC 35813	Quartz Site No. 22 (A)	466	170
117	AMC 35814	Quartz Site No. 23 (A)	466	169
118	AMC 35815	Quartz Site No. 24 (A)	466	168
119	AMC 35816	Quartz Site No. 25 (A)	466	167
120	AMC 35820	Quartz Site #28 (A)	466	165
121	AMC 35821	Silver Bell (A)	466	192
122	AMC 35824	Janie No. 1 (A)	466	194
123	AMC 35825	Janie No. 2 (A)	466	195
124	AMC 35830	Copper Bottom #2 (A)	466	202
125	AMC 35831	Copper Bottom #5 (A)	466	215
126	AMC 35832	Copper Bottom #7 (A)	466	201
127	AMC 35833	Copper Bottom #11 (A)	466	216
128	AMC 35834	Copper Bottom #12 (A)	466	217
129	AMC 35835	Copper Bottom #13 (A)	466	218
130	AMC 40744	East Water	469	458
131	AMC 97644	Peak 34	493	567
132	AMC 129535	Peak 94	534	775
133	AMC 138512	K1	542	700
134	AMC 138513	K2	542	702
135	AMC 138514	K3	542	704
136	AMC 138515	K4	542	706
137	AMC 138516	K5	542	708
138	AMC 138517	K6	542	710
139	AMC 138518	K7	542	712
140	AMC 138519	K8	542	714
141	AMC 138520	K9	542	716
142	AMC 138521	K10	542	718
143	AMC 138522	K11	542	720
144	AMC 138523	K12	542	722
145	AMC 138524	K13	542	724
146	AMC 138525	K14	542	726
147	AMC 138526	K15	542	728
148	AMC 138527	K16	542	730
149	AMC 138528	K17	542	732
150	AMC 138529	K18	542	734
151	AMC 138530	K19	542	736
152	AMC 138531	K20	542	738
153	AMC 138532	K21	542	740

22
23

2011 AUG 30 A 10:27

RECEIVED
TUMACACI OFFICE

4/1/10

154	AMC 138533	K22	542	742
155	AMC 138534	K23	542	744
156	AMC 138535	K24	542	746
157	AMC 138536	K25	542	748
158	AMC 138537	K26	542	750
159	AMC 138538	K27	542	752
160	AMC 138539	K28	542	754
161	AMC 138540	K29	542	756
162	AMC 138541	K30	542	758
163	AMC 138542	K31	542	760
164	AMC 138543	K32	542	762
165	AMC 138544	K33	542	764
166	AMC 138545	K34	542	766
167	AMC 138546	K35	542	768
168	AMC 142565	M1	549	363
169	AMC 215329	D1	606	157
170	AMC 215330	D2	606	159
171	AMC 215331	D3	606	161
172	AMC 215332	D4	606	163
173	AMC 215333	D5	606	165
174	AMC 215334	D6	606	167
175	AMC 215335	D7	606	169
176	AMC 215336	D8	606	171
177	AMC 215337	D9	606	173
178	AMC 215338	D10	606	175
179	AMC 215339	D11	606	177
180	AMC 215340	D12	606	179
181	AMC 215341	D13	606	181
182	AMC 215344	D16	606	187
183	AMC 215345	D17	606	189
184	AMC 319065	Hill No. 11	855	828
185	AMC 319066	Hill No. 12	855	830
186	AMC 319067	Hill No. 13	855	832
187	AMC 327204	P1		93-634671
188	AMC 327205	P2		93-634672
189	AMC 327206	P3		93-634673
190	AMC 327207	P4		93-634674
191	AMC 327208	P5		93-634675
192	AMC 327209	P6		93-634676
193	AMC 327210	P7		93-634677
194	AMC 327211	P8		93-634678

2011 AUG 30 A 10: 27

RECEIVED
 MISSOURI STATE OFFICE

211.c

195	AMC 327212	P9		93-634679	
196	AMC 327213	P10		93-634680	
197	AMC 327214	P11		93-634681	
198	AMC 327215	P12		93-634682	
199	AMC 327216	P13		93-634683	
200	AMC 327217	P14		93-634684	
201	AMC 327218	P15		93-634685	
202	AMC 327219	P16		93-634686	
203	AMC 327220	P17		93-634687	
204	AMC 327221	P18		93-634688	
205	AMC 364145	E-1		2005-000510	
206	AMC 364146	E-2		2005-000511	
207	AMC 364147	E-3		2005-000512	
208	AMC 364148	E-4		2005-000513	
209	AMC 370110	RJ #1		2006-003905	
210	AMC 370111	RJ #2		2006-003906	
211	AMC 370112	RJ #3		2006-003907	
212	AMC 370113	RJ #4		2006-003908	
213	AMC 370114	RJ #5		2006-003909	
214	AMC 370115	RJ #6		2005-003910	
215	AMC 370116	RJ #7		2006-003911	
216	AMC 370117	RJ #8		2006-003912	
217	AMC 370118	RJ #9		2006-003913	
218	AMC 370119	RJ #10		2006-003914	
219	AMC 370120	RJ #11		2006-003915	
220	AMC 370121	RJ #12		2006-003916	
221	AMC 370122	RJ #13		2006-003917	
222	AMC 370123	RJ #14		2006-003918	
223	AMC 370124	RJ #15		2006-003919	
224	AMC 370125	RJ #16		2006-003920	
225	AMC 370126	RJ #17		2006-003921	
226	AMC 370127	RJ #18		2006-003922	
227	AMC 370128	RJ #19		2006-003923	
228	AMC 370129	RJ #20		2006-003924	
229	AMC 370130	RJ #21		2006-003925	
230	AMC 370131	RJ #22		2006-003926	
231	AMC 370132	RJ #23		2006-003927	
232	AMC 370133	RJ #24		2006-003928	
233	AMC 370134	RJ #25		2006-003929	
234	AMC 370135	RJ #26		2006-003930	
235	AMC 370136	RJ #27		2006-003931	

FILE IN ARIZONA

2011 AUG 30 A 10: 27

RECEIVED
TULSA STATE OFFICE

41/50

236	AMC 370137	RJ #28		2006-003932	
237	AMC 370138	RJ #29		2006-003933	
238	AMC 370139	RJ #30		2006-003934	
239	AMC 370140	RJ #31		2006-003935	
240	AMC 370141	RJ #32		2006-003936	
241	AMC 370142	RJ #33		2006-003937	
242	AMC 370143	RJ #34		2006-003938	
243	AMC 370144	RJ #35		2006-003939	
244	AMC 370145	RJ #36		2006-003940	
245	AMC 370146	RJ #37		2006-003941	
246	AMC 370147	RJ #38		2006-003942	
247	AMC 370148	RJ #39		2006-003943	
248	AMC 370149	RJ #40		2006-003944	
249	AMC 370150	RJ #41		2006-003945	
250	AMC 370151	RJ #42		2006-003946	
251	AMC 370152	RJ #43		2006-003947	
252	AMC 370153	RJ #44		2006-003948	
253	AMC 370154	RJ #45		2006-003949	
254	AMC 370155	RJ #46		2006-003950	
255	AMC 370156	RJ #47		2006-003951	
256	AMC 370157	RJ #48		2006-003952	
257	AMC 370158	RJ #49		2006-003953	
258	AMC 370159	RJ #50		2006-003954	
259	AMC 370160	RJ #51		2006-003955	
260	AMC 370161	RJ #52		2006-003956	
261	AMC 370162	RJ #53		2006-003957	
262	AMC 370163	RJ #54		2006-003958	
263	AMC 370164	RJ #55		2006-003959	
264	AMC 370165	RJ #56		2006-003960	
265	AMC 370166	RJ #57		2006-003961	
266	AMC 370167	RJ #58		2006-003962	
267	AMC 370168	RJ #59		2006-003963	
268	AMC 370169	RJ #60		2006-003964	
269	AMC 370170	RJ #61		2006-003965	
270	AMC 370171	RJ #62		2006-003966	
271	AMC 370172	RJ #63		2006-003967	
272	AMC 370173	RJ #64		2006-003968	
273	AMC 384697	RJ #65		2007-012073	
274	AMC 384698	RJ #66		2007-012074	
275	AMC 384699	RJ #67		2007-012075	
276	AMC 384700	RJ #68		2007-012076	

RECEIVED
 CLERK'S OFFICE
 2011 AUG 30 A 10:28
 PHOENIX, ARIZONA

41/50

277	AMC 384701	RJ #69		2007-012077	
278	AMC 384702	RJ #70		2007-012078	
279	AMC 384703	RJ #71		2007-012079	
280	AMC 384704	RJ #72		2007-012080	
281	AMC 363628	BOO 1		2006-101318	
282	AMC 363629	BOO 2		2006-101319	
283	AMC 363630	BOO 3		2006-101320	
284	AMC 363631	BOO 4		2006-101321	
285	AMC 363632	BOO 5		2006-101322	
286	AMC 363633	BOO 6		2006-101323	
287	AMC 363634	BOO 7		2006-101324	
288	AMC 363635	BOO 8		2006-101325	
289	AMC 363636	BOO 9		2006-101326	
290	AMC 363637	BOO 10		2006-101327	
291	AMC 363638	BOO 11		2006-101328	
292	AMC 363639	BOO 12		2006-101329	
293	AMC 363640	BOO 13		2006-101330	
294	AMC 363641	BOO 14		2006-101331	
295	AMC 363642	BOO 15		2006-101332	
296	AMC 363643	BOO 16		2006-101333	
297	AMC 363644	BOO 17		2006-101334	
298	AMC 363645	BOO 18		2006-101335	
299	AMC 363646	BOO 19		2006-101336	
300	AMC 363647	BOO 20		2006-101337	
301	AMC 363648	BOO 21		2006-101338	
302	AMC 363649	BOO 22		2006-101339	
303	AMC 363650	BOO 23		2006-101340	
304	AMC 363651	BOO 24		2006-101341	
305	AMC 363652	BOO 25		2006-101342	
306	AMC 363653	BOO 26		2006-101343	
307	AMC 363654	BOO 27		2006-101344	
308	AMC 363655	BOO 28		2006-101345	
309	AMC 363656	BOO 29		2006-101346	
310	AMC 363657	BOO 30		2006-101347	
311	AMC 363658	BOO 31		2006-101348	
312	AMC 363659	BOO 32		2006-101349	
313	AMC 363660	BOO 33		2006-101350	
314	AMC 363661	BOO 34		2006-101351	
315	AMC 363662	BOO 35		2006-101352	
316	AMC 363663	BOO 36		2006-101353	
317	AMC 363664	BOO 37		2006-101354	

RECEIVED
 COUNTY CLERK'S OFFICE
 PINAL COUNTY, ARIZONA
 2011 AUG 30 AM 10:29

41/50

318	AMC 363665	BOO 38		2006-101355	
319	AMC 363666	BOO 39		2006-101356	
320	AMC 363667	BOO 40		2006-101357	
321	AMC 363668	BOO 41		2006-101358	
322	AMC 363669	BOO 42		2006-101359	
323	AMC 363670	BOO 43		2006-101360	
324	AMC 363671	BOO 44		2006-101361	
325	AMC 363672	BOO 45		2006-101362	
326	AMC 363673	BOO 46		2006-101363	
327	AMC 363674	BOO 47		2006-101364	
328	AMC 363675	BOO 48		2006-101365	
329	AMC 363676	BOO 49		2006-101366	
330	AMC 363677	BOO 50		2006-101367	
331	AMC 363678	BOO 51		2006-101368	
332	AMC 363679	BOO 52		2006-101369	
333	AMC 363680	BOO 53		2006-101370	
334	AMC 363681	BOO 54		2006-101371	
335	AMC 363682	BOO 55		2006-101372	
336	AMC 363683	BOO 56		2006-101373	
337	AMC 363684	BOO 57		2006-101374	
338	AMC 363685	BOO 58		2006-101375	
339	AMC 363686	BOO 59		2006-101376	
340	AMC 363687	BOO 60		2006-101377	
341	AMC 363688	BOO 61		2006-101378	
342	AMC 363689	BOO 62		2006-101379	
343	AMC 363690	BOO 63		2006-101380	
344	AMC 363691	BOO 64		2006-101381	
345	AMC 363692	BOO 65		2006-101382	
346	AMC 363693	BOO 66		2006-101383	
347	AMC 363694	BOO 67		2006-101384	
348	AMC 363695	BOO 68		2006-101385	
349	AMC 363696	BOO 69		2006-101386	
350	AMC 363697	BOO 70		2006-101387	
351	AMC 363698	BOO 71		2006-101388	
352	AMC 363699	BOO 72		2006-101389	
353	AMC 363700	BOO 73		2006-101390	
354	AMC 363701	BOO 74		2006-101391	
355	AMC 363702	BOO 75		2006-101392	
356	AMC 363703	BOO 76		2006-101393	
357	AMC 363704	BOO 77		2006-101394	
358	AMC 363705	BOO 78		2006-101395	

MIDLAND, ARIZONA

2011 AUG 30 A 10:28

RECEIVED
MIDLAND OFFICE

41/50

359	AMC 363706	BOO 79		2006-101396
360	AMC 363707	BOO 80		2006-101397
361	AMC 363708	BOO 81		2006-101398
362	AMC 363709	BOO 82		2006-101399
363	AMC 363710	BOO 83		2006-101400
364	AMC 363711	BOO 84		2006-101401
365	AMC 363712	BOO 85		2006-101402
366	AMC 363713	BOO 86		2006-101403
367	AMC 363714	BOO 87		2006-101404
368	AMC 363715	BOO 88		2006-101405
369	AMC 363716	BOO 89		2006-101406
370	AMC 363717	BOO 90		2006-101407
371	AMC 363718	BOO 91		2006-101408
372	AMC 363719	BOO 92		2006-101409
373	AMC 363720	BOO 93		2006-101410
374	AMC 363721	BOO 94		2006-101411
375	AMC 363722	BOO 95		2006-101412
376	AMC 363723	BOO 96		2006-101413
377	AMC 363724	BOO 97		2006-101414
378	AMC 363725	BOO 98		2006-101415
379	AMC 363726	BOO 99		2006-101416
380	AMC 363727	BOO 100		2006-101417
381	AMC 363728	BOO 101		2006-101418
382	AMC 363729	BOO 102		2006-101419
383	AMC 363730	BOO 103		2006-101420
384	AMC 363731	BOO 104		2006-101421
385	AMC 363732	BOO 105		2006-101422
386	AMC 393547	TOE 20		2008-009417

28/50

ENTERED INTO COMPUTER


SEP 08 2011

RECEIVED
 2011 AUG 30 A 10:28
 TUCUIC, ARIZONA

United States Department of the Interior
Bureau of Land Management
 LANDS/RECREATION & PLANNING
 ONE N CENTRAL AVE
 PHOENIX, AZ 85004 -2203
 Phone: 602-417-9200

Receipt

No: 2419688

Transaction #: 2495108	
Date of Transaction: 08/30/2011	
CUSTOMER:	
BHPBILLITON 1360 POST OAK BLVD STE 150 HOUSTON, TX 77056-3030 US	SEP 08 2011 

LINE #	QTY	DESCRIPTION	REMARKS	UNIT PRICE	TOTAL
1	1.00	LOCATABLE MINERALS / MINING CLAIMS-NOT NEW-UNADJUD, ONE AUTH NO. ONLY / MINING CLAIM MONEY RECEIVED CASES: AMC7735/\$54040.00	MAINT (386) 2012	- n/a -	54040.00
TOTAL:					\$54,040.00

PAYMENT INFORMATION			
NOTE: Items will appear on credit card statement as "Bureau of Land Mgmt CO".			
1	AMOUNT:	4000.00	POSTMARKED: N/A
	TYPE:	CREDIT CARD	RECEIVED: 08/30/2011
	NAME:	BHPBILLITON 1360 POST OAK BLVD STE 150 HOUSTON TX 77056-3030 US	
	CARD NO:	XXXXXXXXXXXX1005	AUTH CODE: 163246
	NAME ON CARD:	ROBERT KROHN	
	EXPIRES:	06/2014	
	SIGNATURE:		
2	AMOUNT:	50040.00	POSTMARKED: N/A
	TYPE:	CHECK	RECEIVED: 08/30/2011
	CHECK NO:	0000115422	
	NAME:	BHPBILLITON 1360 POST OAK BLVD STE 150 HOUSTON TX 77056-3030 US	

REMARKS

This receipt was generated by the automated BLM Collections and Billing System and is a paper representation of a portion of the official electronic record contained therein.

BHP Copper Inc.
Pinto Valley Operations

8-2 2011
Hand Delivered

United States Department of the Interior
Bureau of Land Management-Arizona
One North Central
Suite 800
Phoenix, Arizona 85004

ATTN: Records Section.

RE: Notice of Intent to Hold and
Maintenance Fees for BHP Copper Inc. Pinto Valley Operations,
Miami Arizona.

To Whom It May Concern:

The Final Rule as published in the Federal Register implements provisions of the Interior Department and related agencies, Appropriations Act of 1993 (the "Act") that requires an annual rental fee of \$140.00 (from \$100.00 in 2003 and prior) for each unpatented mining claim and site located and held under the General Mining Law of 1872.

This will serve as notice that BHP Copper Inc. Pinto Valley Operations, whose address for purposes of this filing is: P.O. Box 100 Miami, Arizona 85539. BHP Copper Inc. Pinto Valley Operations intends to hold the mining claims and/or mill sites described in **Exhibit A** attached hereto for the assessment years 2011/2012, by payment of the annual claim maintenance fees (43 CFR 3834.11(a)(2)) of \$140.00 per claim or site (total of 389). Payment of **\$50,040.00** is made herewith for such assessment year for each of the claims and sites the name and BLM serial number of which, and the book and page or index number of recording of the location notice is official records of Gila and Pinal Counties, Arizona of which are set forth in **Exhibit A** attached hereto and by this reference incorporated herein.

Sincerely,



Daniel L. Mead
of Cornerstone Lands DLM/LLC.
Agent for BHP Copper Inc. Pinto Valley Operations

Enc. Exhibit A
BHP Copper Inc. Check Number 115422

PMC 7735	142565
27738	215329
384552	319065
27738	327204
35792	364145
40735	370110
97634	384697
129535	363628
138512	393546

RECEIVED
2011 JUN 30 A 10:27
BLM, ARIZONA

RECEIVED
 M. J. STUBBS OFFICE
 2011 AUG 30 A 10:27
 TUCSON, ARIZONA

NOTICE OF INTENT TO HOLD

**MAINTENANCE FEE
 2011-2012 ASSESSMENT YEAR
 Exhibit "A"**

**BHP Copper Inc.
 Pinto Valley Operations**

BLM Serial					
Number	Name	Docket	Book	Page	
1	AMC 7735	Mary 1	426		246
2	AMC 7736	Mary 2	426		247
3	AMC 7737	Mary 3	426		248
4	AMC 7738	Mary 4	426		249
5	AMC 7739	Mary 5	426		250
6	AMC 7740	Mary 6	426		251
7	AMC 27738	Cowboy No. 1 amended		42	127
8	AMC 27739	Cowboy No. 2 amended		42	128
9	AMC 27740	Cowboy No. 3 amended		42	129
10	AMC 27741	Rita		47	150
11	AMC 27742	Copper Site amended		42	124
12	AMC 27743	Pine Tree amended		42	126
13	AMC 384552	BOB #1		2007-011669	
14	AMC 384553	BOB #2		2007-011670	
15	AMC 384554	BOB #3		2007-011671	
16	AMC 384555	BOB #4		2007-011672	
17	AMC 384556	BOB #5		2007-011673	
18	AMC 384557	BOB #6		2007-011674	
19	AMC 27747	Hammer		47	147
20	AMC 27748	Joan		47	148
21	AMC 27749	Southern Cross		47	151
22	AMC 27750	Midnight Test amended		42	125
23	AMC 27751	Copper Bottom No. 1	amended	42	195
24	AMC 27752	Copper Bottom No. 6	amended	42	194
25	AMC 27753	Copper Bottom No. 8		47	385
26	AMC 27754	Copper Bottom No. 9		47	386
27	AMC 27755	Copper Bottom No. 10		47	387
28	AMC 27757	Hill No. 2	280		10
29	AMC 27758	Hill No. 3	280		11
30	AMC 27759	Hill No. 4	280		12

30/50

31	AMC 27760	Hill No. 5	280		13
32	AMC 27761	Hill No. 6	280		14
33	AMC 27762	Hill No. 7	280		15
34	AMC 27763	Hill No. 8	280		16
35	AMC 27764	Hill No. 9	280		17
36	AMC 27765	Hill No. 10	280		18
37	AMC 27798	Skunk 1	343		203
38	AMC 27799	Skunk 2	343		204
39	AMC 27800	Skunk 3	343		205
40	AMC 27801	Rita No. 15	173		540
41	AMC 27802	Sunrise		48	35
42	AMC 27803	Limestone #1		49	150
43	AMC 27804	Limestone #2		49	150
44	AMC 27805	Limestone #3		49	151
45	AMC 27806	Limestone #4	154		638
46	AMC 27807	Limestone No. 5	154		639
47	AMC 27817	Ash 16	325		57
48	AMC 27882	Ash 95	325		122
49	AMC 27987	Baseline No. 1	284		856
50	AMC 27988	Baseline No. 2	284		857
51	AMC 27994	Tunnel	10		502
52	AMC 27995	Fly No. 1	157		230
53	AMC 27996	Fly No. 2	157		231
54	AMC 27997	Fly No. 3	157		232
55	AMC 27998	Fly No. 4	157		233
56	AMC 27999	Fly No. 5	157		234
57	AMC 28000	Fly No. 6	157		235
58	AMC 28001	Fly No. 7	157		236
59	AMC 28002	Fly No. 8	157		237
60	AMC 28003	Fly No. 9	157		238
61	AMC 28004	Fly No. 10	157		239
62	AMC 28005	Fly No. 11	157		240
63	AMC 28006	Fly No. 12	157		241
64	AMC 28007	Fly No. 13	157		242
65	AMC 28008	Blue Bird #4		47	415
66	AMC 28009	Conquistador No. 1	amended	49	305
67	AMC 28010	Arizona No. 23	amended	49	304
68	AMC 28011	Arizona No. 24	amended	49	305
69	AMC 28012	Black Eagle #2	107		223
70	AMC 28013	Gold Coin	154		449
71	AMC 28014	Black Owl		43	614

RECEIVED
 MISSOURI STATE OFFICE
 301 AUG 30 A 10:27

41/50

24
26
30
34
35
35

72	AMC 28015	White Owl		43	613
73	AMC 28023	Peak No. 3	333		331
74	AMC 28025	Peak No. 7	333		333
75	AMC 28026	Peak No. 8	333		334
76	AMC 28027	Peak No. 9	335		703
77	AMC 28028	Peak No. 10	335		704
78	AMC 28031	Peak No. 14	367		606
79	AMC 28032	Peak No. 15	367		607
80	AMC 28033	Peak No. 17	367		608
81	AMC 28036	Peak No. 22	390		9
82	AMC 28037	Peak No. 24	402		700
83	AMC 28038	Peak 25	405		974
84	AMC 28040	Peak 28	414		719
85	AMC 28041	Key	312		587
86	AMC 28042	Key No. 1	312		588
87	AMC 28043	November Re-located		50	7
88	AMC 28044	October		50	8
89	AMC 28045	Cities No. 1	290		871
90	AMC 28046	Cities No. 2	290		872
91	AMC 28047	Cities No. 3	290		873
92	AMC 28048	Cities No. 4	290		874
93	AMC 28049	Cities No. 5	290		875
94	AMC 28050	Cities No. 6	290		876
95	AMC 28051	Cities No. 7	290		877
96	AMC 28052	Cities No. 8	290		878
97	AMC 28053	Cities No. 9	290		879
98	AMC 28054	Cities No. 10	290		880
99	AMC 28055	Cities No. 11	290		881
100	AMC 28056	Cities No. 12	290		882
101	AMC 28057	Cities No. 13	290		883
102	AMC 28058	Evening Star		39	356
103	AMC 28059	Zee No. 2	284		855
104	AMC 35792	Quartz Site (A)	466		191
105	AMC 35793	Quartz Site No. 2 (A)	466		190
106	AMC 35794	Quartz Site No. 3 (A)	466		189
107	AMC 35800 ✓	Quartz Site No. 9 (A)	466		183
108	AMC 35801 ✓	Quartz Site No. 10 (A)	466		182
109	AMC 35806 ✓	Quartz Site No. 15 (A)	466		177
110	AMC 35807 ✓	Quartz Site No. 16 (A)	466		176
111	AMC 35808 ✓	Quartz Site No. 17 (A)	466		175
112	AMC 35809 ✓	Quartz Site No. 18 (A)	466		174

RECEIVED
MAZ STATE OFFICE
2011 AUG 30 A 10: 27

41/62

113	AMC 35810	Quartz Site No. 19 (A)	466	173
114	AMC 35811	Quartz Site No. 20 (A)	466	172
115	AMC 35812	Quartz Site No. 21 (A)	466	171
116	AMC 35813	Quartz Site No. 22 (A)	466	170
117	AMC 35814	Quartz Site No. 23 (A)	466	169
118	AMC 35815	Quartz Site No. 24 (A)	466	168
119	AMC 35816	Quartz Site No. 25 (A)	466	167
120	AMC 35820	Quartz Site #28 (A)	466	165
121	AMC 35821	Silver Bell (A)	466	192
122	AMC 35824	Janie No. 1 (A)	466	194
123	AMC 35825	Janie No. 2 (A)	466	195
124	AMC 35830	Copper Bottom #2 (A)	466	202
125	AMC 35831	Copper Bottom #5 (A)	466	215
126	AMC 35832	Copper Bottom #7 (A)	466	201
127	AMC 35833	Copper Bottom #11 (A)	466	216
128	AMC 35834	Copper Bottom #12 (A)	466	217
129	AMC 35835	Copper Bottom #13 (A)	466	218
130	AMC 40744	East Water	469	458
131	AMC 97644	Peak 34	493	567
132	AMC 129535	Peak 94	534	775
133	AMC 138512	K1	542	700
134	AMC 138513	K2	542	702
135	AMC 138514	K3	542	704
136	AMC 138515	K4	542	706
137	AMC 138516	K5	542	708
138	AMC 138517	K6	542	710
139	AMC 138518	K7	542	712
140	AMC 138519	K8	542	714
141	AMC 138520	K9	542	716
142	AMC 138521	K10	542	718
143	AMC 138522	K11	542	720
144	AMC 138523	K12	542	722
145	AMC 138524	K13	542	724
146	AMC 138525	K14	542	726
147	AMC 138526	K15	542	728
148	AMC 138527	K16	542	730
149	AMC 138528	K17	542	732
150	AMC 138529	K18	542	734
151	AMC 138530	K19	542	736
152	AMC 138531	K20	542	738
153	AMC 138532	K21	542	740

22
23

2011 AUG 30 A 10: 27

RECEIVED
TINIAZ STATE OFFICE

4/KC

154	AMC 138533	K22	542	742
155	AMC 138534	K23	542	744
156	AMC 138535	K24	542	746
157	AMC 138536	K25	542	748
158	AMC 138537	K26	542	750
159	AMC 138538	K27	542	752
160	AMC 138539	K28	542	754
161	AMC 138540	K29	542	756
162	AMC 138541	K30	542	758
163	AMC 138542	K31	542	760
164	AMC 138543	K32	542	762
165	AMC 138544	K33	542	764
166	AMC 138545	K34	542	766
167	AMC 138546	K35	542	768
168	AMC 142565	M1	549	363
169	AMC 215329	D1	606	157
170	AMC 215330	D2	606	159
171	AMC 215331	D3	606	161
172	AMC 215332	D4	606	163
173	AMC 215333	D5	606	165
174	AMC 215334	D6	606	167
175	AMC 215335	D7	606	169
176	AMC 215336	D8	606	171
177	AMC 215337	D9	606	173
178	AMC 215338	D10	606	175
179	AMC 215339	D11	606	177
180	AMC 215340	D12	606	179
181	AMC 215341	D13	606	181
182	AMC 215344	D16	606	187
183	AMC 215345	D17	606	189
184	AMC 319065	Hill No. 11	855	828
185	AMC 319066	Hill No. 12	855	830
186	AMC 319067	Hill No. 13	855	832
187	AMC 327204	P1	93-634671	
188	AMC 327205	P2	93-634672	
189	AMC 327206	P3	93-634673	
190	AMC 327207	P4	93-634674	
191	AMC 327208	P5	93-634675	
192	AMC 327209	P6	93-634676	
193	AMC 327210	P7	93-634677	
194	AMC 327211	P8	93-634678	

2011 AUG 30 A 10:27

RECEIVED
STATE OFFICE

195	AMC 327212	P9		93-634679	
196	AMC 327213	P10		93-634680	
197	AMC 327214	P11		93-634681	
198	AMC 327215	P12		93-634682	
199	AMC 327216	P13		93-634683	
200	AMC 327217	P14		93-634684	
201	AMC 327218	P15		93-634685	
202	AMC 327219	P16		93-634686	
203	AMC 327220	P17		93-634687	
204	AMC 327221	P18		93-634688	
205	AMC 364145	E-1		2005-000510	
206	AMC 364146	E-2		2005-000511	
207	AMC 364147	E-3		2005-000512	
208	AMC 364148	E-4		2005-000513	
209	AMC 370110	RJ #1		2006-003905	
210	AMC 370111	RJ #2		2006-003906	
211	AMC 370112	RJ #3		2006-003907	
212	AMC 370113	RJ #4		2006-003908	
213	AMC 370114	RJ #5		2006-003909	
214	AMC 370115	RJ #6		2005-003910	
215	AMC 370116	RJ #7		2006-003911	
216	AMC 370117	RJ #8		2006-003912	
217	AMC 370118	RJ #9		2006-003913	
218	AMC 370119	RJ #10		2006-003914	
219	AMC 370120	RJ #11		2006-003915	
220	AMC 370121	RJ #12		2006-003916	
221	AMC 370122	RJ #13		2006-003917	
222	AMC 370123	RJ #14		2006-003918	
223	AMC 370124	RJ #15		2006-003919	
224	AMC 370125	RJ #16		2006-003920	
225	AMC 370126	RJ #17		2006-003921	
226	AMC 370127	RJ #18		2006-003922	
227	AMC 370128	RJ #19		2006-003923	
228	AMC 370129	RJ #20		2006-003924	
229	AMC 370130	RJ #21		2006-003925	
230	AMC 370131	RJ #22		2006-003926	
231	AMC 370132	RJ #23		2006-003927	
232	AMC 370133	RJ #24		2006-003928	
233	AMC 370134	RJ #25		2006-003929	
234	AMC 370135	RJ #26		2006-003930	
235	AMC 370136	RJ #27		2006-003931	

PHOENIX, ARIZONA

2011 AUG 30 A 10: 27

RECEIVED
TULAZ STATE OFFICE

41/50

236	AMC 370137	RJ #28		2006-003932	
237	AMC 370138	RJ #29		2006-003933	
238	AMC 370139	RJ #30		2006-003934	
239	AMC 370140	RJ #31		2006-003935	
240	AMC 370141	RJ #32		2006-003936	
241	AMC 370142	RJ #33		2006-003937	
242	AMC 370143	RJ #34		2006-003938	
243	AMC 370144	RJ #35		2006-003939	
244	AMC 370145	RJ #36		2006-003940	
245	AMC 370146	RJ #37		2006-003941	
246	AMC 370147	RJ #38		2006-003942	
247	AMC 370148	RJ #39		2006-003943	
248	AMC 370149	RJ #40		2006-003944	
249	AMC 370150	RJ #41		2006-003945	
250	AMC 370151	RJ #42		2006-003946	
251	AMC 370152	RJ #43		2006-003947	
252	AMC 370153	RJ #44		2006-003948	
253	AMC 370154	RJ #45		2006-003949	
254	AMC 370155	RJ #46		2006-003950	
255	AMC 370156	RJ #47		2006-003951	
256	AMC 370157	RJ #48		2006-003952	
257	AMC 370158	RJ #49		2006-003953	
258	AMC 370159	RJ #50		2006-003954	
259	AMC 370160	RJ #51		2006-003955	
260	AMC 370161	RJ #52		2006-003956	
261	AMC 370162	RJ #53		2006-003957	
262	AMC 370163	RJ #54		2006-003958	
263	AMC 370164	RJ #55		2006-003959	
264	AMC 370165	RJ #56		2006-003960	
265	AMC 370166	RJ #57		2006-003961	
266	AMC 370167	RJ #58		2006-003962	
267	AMC 370168	RJ #59		2006-003963	
268	AMC 370169	RJ #60		2006-003964	
269	AMC 370170	RJ #61		2006-003965	
270	AMC 370171	RJ #62		2006-003966	
271	AMC 370172	RJ #63		2006-003967	
272	AMC 370173	RJ #64		2006-003968	
273	AMC 384697	RJ #65		2007-012073	
274	AMC 384698	RJ #66		2007-012074	
275	AMC 384699	RJ #67		2007-012075	
276	AMC 384700	RJ #68		2007-012076	

PHOENIX, ARIZONA

2011 AUG 30 A 10:28

RECEIVED
PHOENIX OFFICE

41/50

277	AMC 384701	RJ #69		2007-012077	
278	AMC 384702	RJ #70		2007-012078	
279	AMC 384703	RJ #71		2007-012079	
280	AMC 384704	RJ #72		2007-012080	
281	AMC 363628	BOO 1		2006-101318	
282	AMC 363629	BOO 2		2006-101319	
283	AMC 363630	BOO 3		2006-101320	
284	AMC 363631	BOO 4		2006-101321	
285	AMC 363632	BOO 5		2006-101322	
286	AMC 363633	BOO 6		2006-101323	
287	AMC 363634	BOO 7		2006-101324	
288	AMC 363635	BOO 8		2006-101325	
289	AMC 363636	BOO 9		2006-101326	
290	AMC 363637	BOO 10		2006-101327	
291	AMC 363638	BOO 11		2006-101328	
292	AMC 363639	BOO 12		2006-101329	
293	AMC 363640	BOO 13		2006-101330	
294	AMC 363641	BOO 14		2006-101331	
295	AMC 363642	BOO 15		2006-101332	
296	AMC 363643	BOO 16		2006-101333	
297	AMC 363644	BOO 17		2006-101334	
298	AMC 363645	BOO 18		2006-101335	
299	AMC 363646	BOO 19		2006-101336	
300	AMC 363647	BOO 20		2006-101337	
301	AMC 363648	BOO 21		2006-101338	
302	AMC 363649	BOO 22		2006-101339	
303	AMC 363650	BOO 23		2006-101340	
304	AMC 363651	BOO 24		2006-101341	
305	AMC 363652	BOO 25		2006-101342	
306	AMC 363653	BOO 26		2006-101343	
307	AMC 363654	BOO 27		2006-101344	
308	AMC 363655	BOO 28		2006-101345	
309	AMC 363656	BOO 29		2006-101346	
310	AMC 363657	BOO 30		2006-101347	
311	AMC 363658	BOO 31		2006-101348	
312	AMC 363659	BOO 32		2006-101349	
313	AMC 363660	BOO 33		2006-101350	
314	AMC 363661	BOO 34		2006-101351	
315	AMC 363662	BOO 35		2006-101352	
316	AMC 363663	BOO 36		2006-101353	
317	AMC 363664	BOO 37		2006-101354	

RECEIVED
 U.S. STATE OFFICE
 PHOENIX, ARIZONA
 2011 AUG 30 AM 9:29

41/50

318	AMC 363665	BOO 38		2006-101355	
319	AMC 363666	BOO 39		2006-101356	
320	AMC 363667	BOO 40		2006-101357	
321	AMC 363668	BOO 41		2006-101358	
322	AMC 363669	BOO 42		2006-101359	
323	AMC 363670	BOO 43		2006-101360	
324	AMC 363671	BOO 44		2006-101361	
325	AMC 363672	BOO 45		2006-101362	
326	AMC 363673	BOO 46		2006-101363	
327	AMC 363674	BOO 47		2006-101364	
328	AMC 363675	BOO 48		2006-101365	
329	AMC 363676	BOO 49		2006-101366	
330	AMC 363677	BOO 50		2006-101367	
331	AMC 363678	BOO 51		2006-101368	
332	AMC 363679	BOO 52		2006-101369	
333	AMC 363680	BOO 53		2006-101370	
334	AMC 363681	BOO 54		2006-101371	
335	AMC 363682	BOO 55		2006-101372	
336	AMC 363683	BOO 56		2006-101373	
337	AMC 363684	BOO 57		2006-101374	
338	AMC 363685	BOO 58		2006-101375	
339	AMC 363686	BOO 59		2006-101376	
340	AMC 363687	BOO 60		2006-101377	
341	AMC 363688	BOO 61		2006-101378	
342	AMC 363689	BOO 62		2006-101379	
343	AMC 363690	BOO 63		2006-101380	
344	AMC 363691	BOO 64		2006-101381	
345	AMC 363692	BOO 65		2006-101382	
346	AMC 363693	BOO 66		2006-101383	
347	AMC 363694	BOO 67		2006-101384	
348	AMC 363695	BOO 68		2006-101385	
349	AMC 363696	BOO 69		2006-101386	
350	AMC 363697	BOO 70		2006-101387	
351	AMC 363698	BOO 71		2006-101388	
352	AMC 363699	BOO 72		2006-101389	
353	AMC 363700	BOO 73		2006-101390	
354	AMC 363701	BOO 74		2006-101391	
355	AMC 363702	BOO 75		2006-101392	
356	AMC 363703	BOO 76		2006-101393	
357	AMC 363704	BOO 77		2006-101394	
358	AMC 363705	BOO 78		2006-101395	

2011 AUG 30 A M: 28

RECEIVED
 STATE OF ARIZONA
 DEPARTMENT OF REVENUE

4/1/10

359	AMC 363706	BOO 79		2006-101396	
360	AMC 363707	BOO 80		2006-101397	
361	AMC 363708	BOO 81		2006-101398	
362	AMC 363709	BOO 82		2006-101399	
363	AMC 363710	BOO 83		2006-101400	
364	AMC 363711	BOO 84		2006-101401	
365	AMC 363712	BOO 85		2006-101402	
366	AMC 363713	BOO 86		2006-101403	
367	AMC 363714	BOO 87		2006-101404	
368	AMC 363715	BOO 88		2006-101405	
369	AMC 363716	BOO 89		2006-101406	
370	AMC 363717	BOO 90		2006-101407	
371	AMC 363718	BOO 91		2006-101408	
372	AMC 363719	BOO 92		2006-101409	
373	AMC 363720	BOO 93		2006-101410	
374	AMC 363721	BOO 94		2006-101411	
375	AMC 363722	BOO 95		2006-101412	
376	AMC 363723	BOO 96		2006-101413	
377	AMC 363724	BOO 97		2006-101414	
378	AMC 363725	BOO 98		2006-101415	
379	AMC 363726	BOO 99		2006-101416	
380	AMC 363727	BOO 100		2006-101417	
381	AMC 363728	BOO 101		2006-101418	
382	AMC 363729	BOO 102		2006-101419	
383	AMC 363730	BOO 103		2006-101420	
384	AMC 363731	BOO 104		2006-101421	
385	AMC 363732	BOO 105		2006-101422	
386	AMC 393547	TOE 20		2008-009417	

28/50

ENTERED INTO COMPUTER

SEP 08 2011


RECEIVED
 2011 AUG 30 A 10:28
 PHOENIX, ARIZONA

United States Department of the Interior
Bureau of Land Management
 LANDS/RECREATION & PLANNING
 ONE N CENTRAL AVE
 PHOENIX, AZ 85004 -2203
 Phone: 602-417-9200

Receipt

No:

2419688

Transaction #: 2495108	
Date of Transaction: 08/30/2011	
CUSTOMER:	
BHPBILLITON 1360 POST OAK BLVD STE 150 HOUSTON, TX 77056-3030 US	SEP 08 2011 

LINE #	QTY	DESCRIPTION	REMARKS	UNIT PRICE	TOTAL
1	1.00	LOCATABLE MINERALS / MINING CLAIMS-NOT NEW-UNADJUD, ONE AUTH NO. ONLY / MINING CLAIM MONEY RECEIVED CASES: AMC7735/\$54040.00	MAINT (386) 2012	- n/a -	54040.00
TOTAL:					\$54,040.00

PAYMENT INFORMATION			
NOTE: Items will appear on credit card statement as "Bureau of Land Mgmt CO".			
1	AMOUNT:	4000.00	POSTMARKED: N/A
	TYPE:	CREDIT CARD	RECEIVED: 08/30/2011
	NAME:	BHPBILLITON 1360 POST OAK BLVD STE 150 HOUSTON TX 77056-3030 US	
	CARD NO:	XXXXXXXXXXXX1005	AUTH CODE: 163246
	NAME ON CARD:	ROBERT KROHN	
	EXPIRES:	06/2014	
	SIGNATURE:		
2	AMOUNT:	50040.00	POSTMARKED: N/A
	TYPE:	CHECK	RECEIVED: 08/30/2011
	CHECK NO:	0000115422	
	NAME:	BHPBILLITON 1360 POST OAK BLVD STE 150 HOUSTON TX 77056-3030 US	

REMARKS

This receipt was generated by the automated BLM Collections and Billing System and is a paper representation of a portion of the official electronic record contained therein.

Receipt, 2193753

AMC 7735
27738
35792
40735
97634
129535
138512
142565
215329
319065
327204
363628
364145
370110
384552
384697
393546

BHP Copper Inc.
Pinto Valley Operations

July 7 2010
Hand Delivered

United States Department of the Interior
Bureau of Land Management-Arizona State Office
One North Central
Suite 800
Phoenix, Arizona 85004

ATTN: Records Section.


RE: Notice of Intent to Hold and Payment of 2010-2011 Annual Claim Maintenance Fees for BHP Copper Inc. Pinto Valley Operations, Miami Arizona.

To Whom It May Concern:

The Final Rule as published in the Federal Register implements provisions of the Interior Department and related agencies, Appropriations Act of 1993 (the "Act") that requires an annual rental fee of \$140.00 (from \$100.00 in 2003 and prior) for each unpatented mining claim and site located and held under the General Mining Law of 1872.

This will serve as notice that BHP Copper Inc. Pinto Valley Operations, whose address for purposes of this filing is: P.O. Box 100 Miami, Arizona 85539. BHP Copper Inc. Pinto Valley Operations intends to hold the mining claims and/or mill sites described in **Exhibit A** attached hereto for the assessment years 2010/2011, by payment of the annual claim maintenance fees (43 CFR 3834.11(a)(2)) of \$140.00 per claim or site (total of 389). Payment of **\$54,460.00** is made herewith for such assessment year for each of the claims and sites the name and BLM serial number of which, and the book and page or index number of recording of the location notice is official records of Gila and Pinal Counties, Arizona of which are set forth in **Exhibit A** attached hereto and by this reference incorporated herein.

Sincerely,



Daniel L Mead
of Cornerstone Lands DLM/LLC.
Agent for BHP Copper Inc. Pinto Valley Operations

Enc. Exhibit A
BHP Copper Inc. Check Number 74590

NO. OF CLAIMS 389
AMOUNT 54460
RECEIPT NO. 2193753
INIT. SC

** BLM-ASO**

RECEIVED
BLM STATE OFFICE
PHOENIX, ARIZONA
20 AUG 18 A 10: 09

NOTICE OF INTENT TO HOLD

MAINTENANCE FEE
2010- 2011 ASSESSMENT YEAR
Exhibit "A"

BHP Copper Inc.
Pinto Valley Operations

	BLM Serial Number	Name	Docket	Book	Page
1	AMC 7735 \	Mary 1	426		246
2	AMC 7736	Mary 2	426		247
3	AMC 7737	Mary 3	426		248
4	AMC 7738	Mary 4	426		249
5	AMC 7739	Mary 5	426		250
6	AMC 7740 \	Mary 6	426		251
7	AMC 27738	Cowboy No. 1 amended		42	127
8	AMC 27739	Cowboy No. 2 amended		42	128
9	AMC 27740	Cowboy No. 3 amended		42	129
10	AMC 27741	Rita		47	150
11	AMC 27742	Copper Site amended		42	124
12	AMC 27743	Pine Tree amended		42	126
13	AMC 384552	BOB #1		2007-011669	
14	AMC 384553	BOB #2		2007-011670	
15	AMC 384554	BOB #3		2007-011671	
16	AMC 384555	BOB #4		2007-011672	
17	AMC 384556	BOB #5		2007-011673	
18	AMC 384557	BOB #6		2007-011674	
19	AMC 27747	Hammer		47	147
20	AMC 27748	Joan		47	148
21	AMC 27749	Southern Cross		47	151
22	AMC 27750	Midnight Test amended		42	125
23	AMC 27751	Copper Bottom No. 1	amended	42	195
24	AMC 27752	Copper Bottom No. 6	amended	42	194
25	AMC 27753	Copper Bottom No. 8		47	385
26	AMC 27754	Copper Bottom No. 9		47	386
27	AMC 27755	Copper Bottom No. 10		47	387
28	AMC 27757	Hill No. 2	280		10
29	AMC 27758	Hill No. 3	280		11
30	AMC 27759	Hill No. 4	280		12
31	AMC 27760	Hill No. 5	280		13

2010 AUG 19 A 10:00
 PHOENIX, ARIZONA

RECEIVED
 CLIMATE STATE OFFICE

31/50

32	AMC 27761	Hill No. 6	280		14
33	AMC 27762	Hill No. 7	280		15
34	AMC 27763	Hill No. 8	280		16
35	AMC 27764	Hill No. 9	280		17
36	AMC 27765	Hill No. 10	280		18
37	AMC 27798	Skunk 1	343		203
38	AMC 27799	Skunk 2	343		204
39	AMC 27800	Skunk 3	343		205
40	AMC 27801	Rita No. 15	173		540
41	AMC 27802	Sunrise		48	35
42	AMC 27803	Limestone #1		49	150
43	AMC 27804	Limestone #2		49	150
44	AMC 27805	Limestone #3		49	151
45	AMC 27806	Limestone #4	154		638
46	AMC 27807/	Limestone No. 5	154		639
47	AMC 27817/	Ash 16	325		57
48	AMC 27882/	Ash 95	325		122
49	AMC 27987	Baseline No. 1	284		856
50	AMC 27988	Baseline No. 2	284		857
51	AMC 27994	Tunnel	10		502
52	AMC 27995	Fly No. 1	157		230
53	AMC 27996	Fly No. 2	157		231
54	AMC 27997	Fly No. 3	157		232
55	AMC 27998	Fly No. 4	157		233
56	AMC 27999	Fly No. 5	157		234
57	AMC 28000	Fly No. 6	157		235
58	AMC 28001	Fly No. 7	157		236
59	AMC 28002	Fly No. 8	157		237
60	AMC 28003	Fly No. 9	157		238
61	AMC 28004	Fly No. 10	157		239
62	AMC 28005	Fly No. 11	157		240
63	AMC 28006	Fly No. 12	157		241
64	AMC 28007	Fly No. 13	157		242
65	AMC 28008	Blue Bird #4		47	415
66	AMC 28009	Conquistador No. 1	amended	49	305
67	AMC 28010	Arizona No. 23	amended	49	304
68	AMC 28011	Arizona No. 24	amended	49	305
69	AMC 28012	Black Eagle #2	107		223
70	AMC 28013	Gold Coin	154		449
71	AMC 28014	Black Owl		43	614
72	AMC 28015	White Owl		43	613
73	AMC 28023	Peak No. 3	333		331

2010 AUG 18 A 10:09

RECEIVED
BLM AZ STATE OFFICE

42/52

24
26
30
34
37
25

74	AMC 28025	Peak No. 7	333		333
75	AMC 28026	Peak No. 8	333		334
76	AMC 28027	Peak No. 9	335		703
77	AMC 28028	Peak No. 10	335		704
78	AMC 28031	Peak No. 14	367		606
79	AMC 28032	Peak No. 15	367		607
80	AMC 28033	Peak No. 17	367		608
81	AMC 28036	Peak No. 22	390		9
82	AMC 28037	Peak No. 24	402		700
83	AMC 28038	Peak 25	405		974
84	AMC 28040	Peak 28	414		719
85	AMC 28041	Key	312		587
86	AMC 28042	Key No. 1	312		588
87	AMC 28043	November Re-located		50	7
88	AMC 28044	October		50	8
89	AMC 28045	Cities No. 1	290		871
90	AMC 28046	Cities No. 2	290		872
91	AMC 28047	Cities No. 3	290		873
92	AMC 28048	Cities No. 4	290		874
93	AMC 28049	Cities No. 5	290		875
94	AMC 28050	Cities No. 6	290		876
95	AMC 28051	Cities No. 7	290		877
96	AMC 28052	Cities No. 8	290		878
97	AMC 28053	Cities No. 9	290		879
98	AMC 28054	Cities No. 10	290		880
99	AMC 28055	Cities No. 11	290		881
100	AMC 28056	Cities No. 12	290		882
101	AMC 28057	Cities No. 13	290		883
102	AMC 28058	Evening Star		39	356
103	AMC 28059	Zee No. 2	284		855
104	AMC 35792	Quartz Site (A)	466		191
105	AMC 35793	Quartz Site No. 2 (A)	466		190
106	AMC 35794	Quartz Site No. 3 (A)	466		189
107	AMC 35800	Quartz Site No. 9 (A)	466		183
108	AMC 35801	Quartz Site No. 10 (A)	466		182
109	AMC 35806	Quartz Site No. 15 (A)	466		177
110	AMC 35807	Quartz Site No. 16 (A)	466		176
111	AMC 35808	Quartz Site No. 17 (A)	466		175
112	AMC 35809	Quartz Site No. 18 (A)	466		174
113	AMC 35810	Quartz Site No. 19 (A)	466		173
114	AMC 35811	Quartz Site No. 20 (A)	466		172
115	AMC 35812	Quartz Site No. 21 (A)	466		171

RECEIVED
 PLM AZ STATE OFFICE
 2010 AUG 18 AM 10:09
 ARIZONA

48/50

116	AMC 35813	Quartz Site No. 22 (A)	466	170
117	AMC 35814	Quartz Site No. 23 (A)	466	169
118	AMC 35815	Quartz Site No. 24 (A)	466	168
119	AMC 35816	Quartz Site No. 25 (A)	466	167
120	AMC 35820	Quartz Site #28 (A)	466	165
121	AMC 35821	Silver Bell (A)	466	192
122	AMC 35824	Janie No. 1 (A)	466	194
123	AMC 35825	Janie No. 2 (A)	466	195
124	AMC 35830	Copper Bottom #2 (A)	466	202
125	AMC 35831	Copper Bottom #5 (A)	466	215
126	AMC 35832	Copper Bottom #7 (A)	466	201
127	AMC 35833	Copper Bottom #11 (A)	466	216
128	AMC 35834	Copper Bottom #12 (A)	466	217
129	AMC 35835	Copper Bottom #13 (A)	466	218
130	AMC 40744	East Water	469	458
131	AMC 97644	Peak 34	493	567
132	AMC 129535	Peak 94	534	775
133	AMC 138512 X	K1	542	700
134	AMC 138513	K2	542	702
135	AMC 138514	K3	542	704
136	AMC 138515	K4	542	706
137	AMC 138516	K5	542	708
138	AMC 138517	K6	542	710
139	AMC 138518	K7	542	712
140	AMC 138519	K8	542	714
141	AMC 138520	K9	542	716
142	AMC 138521	K10	542	718
143	AMC 138522	K11	542	720
144	AMC 138523	K12	542	722
145	AMC 138524	K13	542	724
146	AMC 138525	K14	542	726
147	AMC 138526	K15	542	728
148	AMC 138527	K16	542	730
149	AMC 138528	K17	542	732
150	AMC 138529	K18	542	734
151	AMC 138530	K19	542	736
152	AMC 138531	K20	542	738
153	AMC 138532	K21	542	740
154	AMC 138533	K22	542	742
155	AMC 138534	K23	542	744
156	AMC 138535	K24	542	746
157	AMC 138536	K25	542	748

2010 AUG 10
 PHOENIX, ARIZONA

RECEIVED
 GILM AZ STATE OFFICE

42/jc

[Handwritten signature]

158	AMC 138537	K26	542	750
159	AMC 138538	K27	542	752
160	AMC 138539	K28	542	754
161	AMC 138540	K29	542	756
162	AMC 138541	K30	542	758
163	AMC 138542	K31	542	760
164	AMC 138543	K32	542	762
165	AMC 138544	K33	542	764
166	AMC 138545	K34	542	766
167	AMC 138546	K35	542	768
168	AMC 142565	M1	549	363
169	AMC 215329	D1	606	157
170	AMC 215330	D2	606	159
171	AMC 215331	D3	606	161
172	AMC 215332	D4	606	163
173	AMC 215333	D5	606	165
174	AMC 215334	D6	606	167
175	AMC 215335	D7	606	169
176	AMC 215336	D8	606	171
177	AMC 215337	D9	606	173
178	AMC 215338	D10	606	175
179	AMC 215339	D11	606	177
180	AMC 215340	D12	606	179
181	AMC 215341	D13	606	181
182	AMC 215344	D16	606	187
183	AMC 215345	D17	606	189
184	AMC 319065	Hill No. 11	855	828
185	AMC 319066	Hill No. 12	855	830
186	AMC 319067	Hill No. 13	855	832
187	AMC 327204	P1		93-634671
188	AMC 327205	P2		93-634672
189	AMC 327206	P3		93-634673
190	AMC 327207	P4		93-634674
191	AMC 327208	P5		93-634675
192	AMC 327209	P6		93-634676
193	AMC 327210	P7		93-634677
194	AMC 327211	P8		93-634678
195	AMC 327212	P9		93-634679
196	AMC 327213	P10		93-634680
197	AMC 327214	P11		93-634681
198	AMC 327215	P12		93-634682
199	AMC 327216	P13		93-634683

2010 AUG 18 A.M. 09

RECEIVED
DLN AZ STATE OFFICE

ARIZONA

42/50

200	AMC 327217	P14		93-634684	
201	AMC 327218	P15		93-634685	
202	AMC 327219	P16		93-634686	
203	AMC 327220	P17		93-634687	
204	AMC 327221	P18		93-634688	
205	AMC 364145	E-1		2005-000510	
206	AMC 364146	E-2		2005-000511	
207	AMC 364147	E-3		2005-000512	
208	AMC 364148	E-4		2005-000513	
209	AMC 370110	RJ #1		2006-003905	
210	AMC 370111	RJ #2		2006-003906	
211	AMC 370112	RJ #3		2006-003907	
212	AMC 370113	RJ #4		2006-003908	
213	AMC 370114	RJ #5		2006-003909	
214	AMC 370115	RJ #6		2005-003910	
215	AMC 370116	RJ #7		2006-003911	
216	AMC 370117	RJ #8		2006-003912	
217	AMC 370118	RJ #9		2006-003913	
218	AMC 370119	RJ #10		2006-003914	
219	AMC 370120	RJ #11		2006-003915	
220	AMC 370121	RJ #12		2006-003916	
221	AMC 370122	RJ #13		2006-003917	
222	AMC 370123	RJ #14		2006-003918	
223	AMC 370124	RJ #15		2006-003919	
224	AMC 370125	RJ #16		2006-003920	
225	AMC 370126	RJ #17		2006-003921	
226	AMC 370127	RJ #18		2006-003922	
227	AMC 370128	RJ #19		2006-003923	
228	AMC 370129	RJ #20		2006-003924	
229	AMC 370130	RJ #21		2006-003925	
230	AMC 370131	RJ #22		2006-003926	
231	AMC 370132	RJ #23		2006-003927	
232	AMC 370133	RJ #24		2006-003928	
233	AMC 370134	RJ #25		2006-003929	
234	AMC 370135	RJ #26		2006-003930	
235	AMC 370136	RJ #27		2006-003931	
236	AMC 370137	RJ #28		2006-003932	
237	AMC 370138	RJ #29		2006-003933	
238	AMC 370139	RJ #30		2006-003934	
239	AMC 370140	RJ #31		2006-003935	
240	AMC 370141	RJ #32		2006-003936	
241	AMC 370142	RJ #33		2006-003937	

PHOENIX, ARIZONA

2008 AUG 18 AM 10:09

RECEIVED
DLMAZ STATE OFFICE

42/50

242	AMC 370143	RJ #34		2006-003938
243	AMC 370144	RJ #35		2006-003939
244	AMC 370145	RJ #36		2006-003940
245	AMC 370146	RJ #37		2006-003941
246	AMC 370147	RJ #38		2006-003942
247	AMC 370148	RJ #39		2006-003943
248	AMC 370149	RJ #40		2006-003944
249	AMC 370150	RJ #41		2006-003945
250	AMC 370151	RJ #42		2006-003946
251	AMC 370152	RJ #43		2006-003947
252	AMC 370153	RJ #44		2006-003948
253	AMC 370154	RJ #45		2006-003949
254	AMC 370155	RJ #46		2006-003950
255	AMC 370156	RJ #47		2006-003951
256	AMC 370157	RJ #48		2006-003952
257	AMC 370158	RJ #49		2006-003953
258	AMC 370159	RJ #50		2006-003954
259	AMC 370160	RJ #51		2006-003955
260	AMC 370161	RJ #52		2006-003956
261	AMC 370162	RJ #53		2006-003957
262	AMC 370163	RJ #54		2006-003958
263	AMC 370164	RJ #55		2006-003959
264	AMC 370165	RJ #56		2006-003960
265	AMC 370166	RJ #57		2006-003961
266	AMC 370167	RJ #58		2006-003962
267	AMC 370168	RJ #59		2006-003963
268	AMC 370169	RJ #60		2006-003964
269	AMC 370170	RJ #61		2006-003965
270	AMC 370171	RJ #62		2006-003966
271	AMC 370172	RJ #63		2006-003967
272	AMC 370173	RJ #64		2006-003968
273	AMC 384697	RJ #65		2007-012073
274	AMC 384698	RJ #66		2007-012074
275	AMC 384699	RJ #67		2007-012075
276	AMC 384700	RJ #68		2007-012076
277	AMC 384701	RJ #69		2007-012077
278	AMC 384702	RJ #70		2007-012078
279	AMC 384703	RJ #71		2007-012079
280	AMC 384704	RJ #72		2007-012080
281	AMC 363628	BOO 1		2006-101318
282	AMC 363629	BOO 2		2006-101319
283	AMC 363630	BOO 3		2006-101320

PHOENIX, ARIZONA

2009 AUG 18 AM 9:09

RECEIVED
CLIMATE STATE OFFICE

42/3c

284	AMC 363631	BOO 4		2006-101321	
285	AMC 363632	BOO 5		2006-101322	
286	AMC 363633	BOO 6		2006-101323	
287	AMC 363634	BOO 7		2006-101324	
288	AMC 363635	BOO 8		2006-101325	
289	AMC 363636	BOO 9		2006-101326	
290	AMC 363637	BOO 10		2006-101327	
291	AMC 363638	BOO 11		2006-101328	
291	AMC 363639	BOO 12		2006-101329	
293	AMC 363640	BOO 13		2006-101330	
294	AMC 363641	BOO 14		2006-101331	
295	AMC 363642	BOO 15		2006-101332	
296	AMC 363643	BOO 16		2006-101333	
297	AMC 363644	BOO 17		2006-101334	
298	AMC 363645	BOO 18		2006-101335	
299	AMC 363646	BOO 19		2006-101336	
300	AMC 363647	BOO 20		2006-101337	
301	AMC 363648	BOO 21		2006-101338	
302	AMC 363649	BOO 22		2006-101339	
303	AMC 363650	BOO 23		2006-101340	
304	AMC 363651	BOO 24		2006-101341	
305	AMC 363652	BOO 25		2006-101342	
306	AMC 363653	BOO 26		2006-101343	
307	AMC 363654	BOO 27		2006-101344	
308	AMC 363655	BOO 28		2006-101345	
309	AMC 363656	BOO 29		2006-101346	
310	AMC 363657	BOO 30		2006-101347	
311	AMC 363658	BOO 31		2006-101348	
312	AMC 363659	BOO 32		2006-101349	
313	AMC 363660	BOO 33		2006-101350	
314	AMC 363661	BOO 34		2006-101351	
315	AMC 363662	BOO 35		2006-101352	
316	AMC 363663	BOO 36		2006-101353	
317	AMC 363664	BOO 37		2006-101354	
318	AMC 363665	BOO 38		2006-101355	
319	AMC 363666	BOO 39		2006-101356	
320	AMC 363667	BOO 40		2006-101357	
321	AMC 363668	BOO 41		2006-101358	
322	AMC 363669	BOO 42		2006-101359	
323	AMC 363670	BOO 43		2006-101360	
324	AMC 363671	BOO 44		2006-101361	
325	AMC 363672	BOO 45		2006-101362	

PHOENIX ARIZONA

2006 AUG 18 AM 09

RECEIVED
DLN AZ STATE OFFICE

42/50

326	AMC 363673	BOO 46		2006-101363	
327	AMC 363674	BOO 47		2006-101364	
328	AMC 363675	BOO 48		2006-101365	
329	AMC 363676	BOO 49		2006-101366	
330	AMC 363677	BOO 50		2006-101367	
331	AMC 363678	BOO 51		2006-101368	
332	AMC 363679	BOO 52		2006-101369	
333	AMC 363680	BOO 53		2006-101370	
334	AMC 363681	BOO 54		2006-101371	
335	AMC 363682	BOO 55		2006-101372	
336	AMC 363683	BOO 56		2006-101373	
337	AMC 363684	BOO 57		2006-101374	
338	AMC 363685	BOO 58		2006-101375	
339	AMC 363686	BOO 59		2006-101376	
340	AMC 363687	BOO 60		2006-101377	
341	AMC 363688	BOO 61		2006-101378	
342	AMC 363689	BOO 62		2006-101379	
343	AMC 363690	BOO 63		2006-101380	
344	AMC 363691	BOO 64		2006-101381	
345	AMC 363692	BOO 65		2006-101382	
346	AMC 363693	BOO 66		2006-101383	
347	AMC 363694	BOO 67		2006-101384	
348	AMC 363695	BOO 68		2006-101385	
349	AMC 363696	BOO 69		2006-101386	
350	AMC 363697	BOO 70		2006-101387	
351	AMC 363698	BOO 71		2006-101388	
352	AMC 363699	BOO 72		2006-101389	
353	AMC 363700	BOO 73		2006-101390	
354	AMC 363701	BOO 74		2006-101391	
355	AMC 363702	BOO 75		2006-101392	
356	AMC 363703	BOO 76		2006-101393	
357	AMC 363704	BOO 77		2006-101394	
358	AMC 363705	BOO 78		2006-101395	
359	AMC 363706	BOO 79		2006-101396	
360	AMC 363707	BOO 80		2006-101397	
361	AMC 363708	BOO 81		2006-101398	
362	AMC 363709	BOO 82		2006-101399	
363	AMC 363710	BOO 83		2006-101400	
364	AMC 363711	BOO 84		2006-101401	
365	AMC 363712	BOO 85		2006-101402	
366	AMC 363713	BOO 86		2006-101403	
367	AMC 363714	BOO 87		2006-101404	

TUCSON, ARIZONA

2010 AUG 18 AM 9:09

RECEIVED
PLM AZ STATE OFFICE

42/50

42/50

368	AMC 363715	BOO 88		2006-101405
369	AMC 363716	BOO 89		2006-101406
370	AMC 363717	BOO 90		2006-101407
371	AMC 363718	BOO 91		2006-101408
372	AMC 363719	BOO 92		2006-101409
373	AMC 363720	BOO 93		2006-101410
374	AMC 363721	BOO 94		2006-101411
375	AMC 363722	BOO 95		2006-101412
376	AMC 363723	BOO 96		2006-101413
377	AMC 363724	BOO 97		2006-101414
378	AMC 363725	BOO 98		2006-101415
379	AMC 363726	BOO 99		2006-101416
380	AMC 363727	BOO 100		2006-101417
381	AMC 363728	BOO 101		2006-101418
382	AMC 363729	BOO 102		2006-101419
383	AMC 363730	BOO 103		2006-101420
384	AMC 363731	BOO 104		2006-101421
385	AMC 363732	BOO 105		2006-101422
386	AMC 393546	TOE 19		2008-009416
387	AMC 393547	TOE 20		2008-009417
388	AMC 393548	TOE 21		2008-009418
389	AMC 393549	TOE 22		2008-009419

22/SC
 ENTERED INTO COMPUTER

AUG 26 2010

RECEIVED
 DLMAZ STATE OFFICE
 2010 AUG 18 A 10:09
 PHOENIX, ARIZONA

United States Department of the Interior
Bureau of Land Management
 LANDS/RECREATION & PLANNING
 ONE N CENTRAL AVE
 PHOENIX, AZ 85004 -2203
 Phone:

Receipt

No: 2193753

Transaction #: 2263566		ENTERED INTO COMPUTER AUG 20 2010
Date of Transaction: 08/18/2010		
CUSTOMER:	BHPBILLITON 200 S REDINGTON RD # M SAN MANUEL, AZ 85631-1114 US	

LINE #	QTY	DESCRIPTION	REMARKS	UNIT PRICE	TOTAL
1	1.00	LOCATABLE MINERALS / MINING CLAIMS-NOT NEW-UNADJUD, ONE AUTH NO. ONLY / MINING CLAIM MONEY RECEIVED CASES: AMC7735/\$54460.00	MAINT (389) 2011	- n/a -	54460.00
TOTAL:					\$54,460.00

PAYMENT INFORMATION			
1	AMOUNT:	54460.00	POSTMARKED: N/A
	TYPE:	CHECK	RECEIVED: 08/18/2010
	CHECK NO:	0000114590	
	NAME:	BHPBILLITON 200 S REDINGTON RD # M SAN MANUEL AZ 85631-1114 US	

REMARKS

This receipt was generated by the automated BLM Collections and Billing System and is a paper representation of a portion of the official electronic record contained therein.

Authorized Date11/01/2010

Instructions to Accounts

AZ BLM REFUND FOR \$140 TO BHP BILLITON AMC393549
CLOSED CLAIM, RECEIPT#2193753, TONY SMITH @ 602-417-
9355 SEND TO: BHP BILLITON, 200 S REDINGTON RD #M, SAN
MANUEL, AZ 85631-1114

Login ID203

Entry Date11/01/2010

Total Amount\$140.00

AMC 40935
97634
129535
7735
27738
384552
35792
138512
215329
319065
327204
364145
370110
384697
363628
393546

BHP Copper Inc.
Pinto Valley Operations

August 2009
Hand Delivered

United States Department of the Interior
Bureau of Land Management-Arizona State Office
One North Central
Suite 800
Phoenix, Arizona 85004

ATTN: Records Section.

RE: Notice of Intent to Hold and Payment of 2009-2010 Annual Claim Maintenance Fees for BHP Copper Inc. Pinto Valley Operations, Miami Arizona.

To Whom It May Concern:

The Final Rule as published in the Federal Register implements provisions of the Interior Department and related agencies, Appropriations Act of 1993 (the "Act") that requires an annual rental fee of \$140.00 (from \$100.00 in 2003 and prior) for each unpatented mining claim and site located and held under the General Mining Law of 1872.

This will serve as notice that BHP Copper Inc. Pinto Valley Operations, whose address for purposes of this filing is: P.O. Box 100 Miami, Arizona 85539. BHP Copper Inc. Pinto Valley Operations intends to hold the mining claims and/or mill sites described in **Exhibit A** attached hereto for the assessment years 2009/2010, by payment of the annual claim maintenance fees (43 CFR 3834.11(a)(2)) of \$140.00 per claim or site (total of ~~407,389~~ ^{407,389} **\$54,460.00** is made herewith for such assessment year for each of the claims and sites the name and BLM serial number of which, and the book and page or index number of recording of the location notice is official records of Gila and Pinal Counties, Arizona of which are set forth in **Exhibit A** attached hereto and by this reference incorporated herein.

Sincerely,



Daniel L Mead
of Cornerstone Lands DLM/LLC.
Agent for BHP Copper Inc. Pinto Valley Operations

Enc. Exhibit A
BHP Copper Inc. Check Number 0000113565

RECEIVED
BLM AZ STATE OFFICE
PHOENIX, ARIZONA
AUG 14 A 9:06
Km



NOTICE OF INTENT TO HOLD

MAINTENANCE FEE
2009-2010 ASSESSMENT YEAR

BHP Copper Inc.
Pinto Valley Operations

Exhibit "A"

BLM Serial					
Number	Name	Docket	Book	Page	
1	AMC 7735	Mary 1	426		246
2	AMC 7736	Mary 2	426		247
3	AMC 7737	Mary 3	426		248
4	AMC 7738	Mary 4	426		249
5	AMC 7739	Mary 5	426		250
6	AMC 7740	Mary 6	426		251
7	AMC 27738	Cowboy No. 1 amended		42	127
8	AMC 27739	Cowboy No. 2 amended		42	128
9	AMC 27740	Cowboy No. 3 amended		42	129
10	AMC 27741	Rita		47	150
11	AMC 27742	Copper Site amended		42	124
12	AMC 27743	Pine Tree amended		42	126
13	AMC 384552	BOB #1		2007-011669	
14	AMC 384553	BOB #2		2007-011670	
15	AMC 384554	BOB #3		2007-011671	
16	AMC 384555	BOB #4		2007-011672	
17	AMC 384556	BOB #5		2007-011673	
18	AMC 384557	BOB #6		2007-011674	
19	AMC 27747	Hammer		47	127
20	AMC 27748	Joan		47	128
21	AMC 27749	Southern Cross		47	151
22	AMC 27750	Midnight Test amended		42	125
23	AMC 27751	Copper Bottom No. 1	amended	42	195
24	AMC 27752	Copper Bottom No. 6	amended	42	194
25	AMC 27753	Copper Bottom No. 8		47	385
26	AMC 27754	Copper Bottom No. 9		47	386
27	AMC 27755	Copper Bottom No. 10		47	387
28	AMC 27757	Hill No. 2	280		10
29	AMC 27758	Hill No. 3	280		11
30	AMC 27759	Hill No. 4	280		12
31	AMC 27760	Hill No. 5	280		13

2009 AUG 14 A 9:06

RECEIVED
PLMAZ STATE OFFICE

32	AMC 27761	Hill No. 6	280		14
33	AMC 27762	Hill No. 7	280		15
34	AMC 27763	Hill No. 8	280		16
35	AMC 27764	Hill No. 9	280		17
36	AMC 27765	Hill No. 10	280		18
37	AMC 27798	Skunk 1	343		203
38	AMC 27799	Skunk 2	343		204
39	AMC 27800	Skunk 3	343		205
40	AMC 27801	Rita No. 15	173		540
41	AMC 27802	Sunrise		48	35
42	AMC 27803	Limestone #1		49	150
43	AMC 27804	Limestone #2		49	150
44	AMC 27805	Limestone #3		49	151
45	AMC 27806	Limestone #4	154		638
46	AMC 27807	Limestone No. 5	154		639
✓ 47	AMC 27817	Ash 16	325		57
✓ 48	AMC 27882	Ash 95	325		122
✓ 49	AMC 27987	Baseline No. 1	284		856
✓ 50	AMC 27988	Baseline No. 2	284		857
51	AMC 27994	Tunnel	10		502
52	AMC 27995	Fly No. 1	157		230
53	AMC 27996	Fly No. 2	157		231
54	AMC 27997	Fly No. 3	157		232
55	AMC 27998	Fly No. 4	157		233
56	AMC 27999	Fly No. 5	157		234
57	AMC 28000	Fly No. 6	157		235
58	AMC 28001	Fly No. 7	157		236
59	AMC 28002	Fly No. 8	157		237
60	AMC 28003	Fly No. 9	157		238
61	AMC 28004	Fly No. 10	157		239
62	AMC 28005	Fly No. 11	157		240
63	AMC 28006	Fly No. 12	157		241
64	AMC 28007	Fly No. 13	157		242
65	AMC 28008	Blue Bird #4		47	415
66	AMC 28009	Conquistador No. 1	amended	49	305
67	AMC 28010	Arizona No. 23	amended	49	304
68	AMC 28011	Arizona No. 24	amended	49	305
69	AMC 28012	Black Eagle #2	107		223
70	AMC 28013	Gold Coin	154		449
71	AMC 28014	Black Owl		43	614
72	AMC 28015	White Owl		43	613
✓ 73	AMC 28023	Peak No. 3	333		331

RECEIVED
 ELMAZ STATE OFFICE
 2009 AUG 14 A 9:06

74	AMC 28025	Peak No. 7	333		333
75	AMC 28026	Peak No. 8	333		334
76	AMC 28027	Peak No. 9	335		703
77	AMC 28028	Peak No. 10	335		704
78	AMC 28031	Peak No. 14	367		606
79	AMC 28032	Peak No. 15	367		607
80	AMC 28033	Peak No. 17	367		608
81	AMC 28036	Peak No. 22	390		9
82	AMC 28037	Peak No. 24	402		700
83	AMC 28038	Peak 25	405		974
84	AMC 28040	Peak 28	414		719
85	AMC 28041	Key	312		587
86	AMC 28042	Key No. 1	312		588
87	AMC 28043	November Re-located		50	7
88	AMC 28044	October		50	8
89	AMC 28045	Cities No. 1	290		871
90	AMC 28046	Cities No. 2	290		872
91	AMC 28047	Cities No. 3	290		873
92	AMC 28048	Cities No. 4	290		874
93	AMC 28049	Cities No. 5	290		875
94	AMC 28050	Cities No. 6	290		876
95	AMC 28051	Cities No. 7	290		877
96	AMC 28052	Cities No. 8	290		878
97	AMC 28053	Cities No. 9	290		879
98	AMC 28054	Cities No. 10	290		880
99	AMC 28055	Cities No. 11	290		881
100	AMC 28056	Cities No. 12	290		882
101	AMC 28057	Cities No. 13	290		883
102	AMC 28058	Evening Star		39	356
103	AMC 28059	Zee No. 2	284		855
104	AMC 35792	Quartz Site (A)	466		191
105	AMC 35793	Quartz Site No. 2 (A)	466		190
106	AMC 35794	Quartz Site No. 3 (A)	466		189
107	AMC 35800	Quartz Site No. 9 (A)	466		183
108	AMC 35801	Quartz Site No. 10 (A)	466		182
109	AMC 35806	Quartz Site No. 15 (A)	466		177
110	AMC 35807	Quartz Site No. 16 (A)	466		176
111	AMC 35808	Quartz Site No. 17 (A)	466		175
112	AMC 35809	Quartz Site No. 18 (A)	466		174
113	AMC 35810	Quartz Site No. 19 (A)	466		173
114	AMC 35811	Quartz Site No. 20 (A)	466		172
115	AMC 35812	Quartz Site No. 21 (A)	466		171

PHOENIX, ARIZONA

2009 AUG 14 A 9:06

RECEIVED
BLM AZ STATE OFFICE

✓ 116	AMC 35813	Quartz Site No. 22 (A)	466	170
✓ 117	AMC 35814	Quartz Site No. 23 (A)	466	169
✓ 118	AMC 35815	Quartz Site No. 24 (A)	466	168
✓ 119	AMC 35816	Quartz Site No. 25 (A)	466	167
✓ 120	AMC 35820	Quartz Site #28 (A)	466	165
✓ 121	AMC 35821	Silver Bell (A)	466	192
✓ 122	AMC 35824	Janie No. 1 (A)	466	194
✓ 123	AMC 35825	Janie No. 2 (A)	466	195
✓ 124	AMC 35830	Copper Bottom #2 (A)	466	202
✓ 125	AMC 35831	Copper Bottom #5 (A)	466	215
✓ 126	AMC 35832	Copper Bottom #7 (A)	466	201
✓ 127	AMC 35833	Copper Bottom #11 (A)	466	216
✓ 128	AMC 35834	Copper Bottom #12 (A)	466	217
✓ 129	AMC 35835	Copper Bottom #13 (A)	466	218
✓ 130	AMC 40744	East Water	469	458
✓ 131	AMC 97644	Peak 34	493	567
✓ 132	AMC 129535	Peak 94	534	775
✓ 133	AMC 138512	K1	542	700
✓ 134	AMC 138513	K2	542	702
✓ 135	AMC 138514	K3	542	704
✓ 136	AMC 138515	K4	542	706
✓ 137	AMC 138516	K5	542	708
✓ 138	AMC 138517	K6	542	710
✓ 139	AMC 138518	K7	542	712
✓ 140	AMC 138519	K8	542	714
✓ 141	AMC 138520	K9	542	716
✓ 142	AMC 138521	K10	542	718
✓ 143	AMC 138522	K11	542	720
✓ 144	AMC 138523	K12	542	722
✓ 145	AMC 138524	K13	542	724
✓ 146	AMC 138525	K14	542	726
✓ 147	AMC 138526	K15	542	728
✓ 148	AMC 138527	K16	542	730
✓ 149	AMC 138528	K17	542	732
✓ 150	AMC 138529	K18	542	734
✓ 151	AMC 138530	K19	542	736
✓ 152	AMC 138531	K20	542	738
✓ 153	AMC 138532	K21	542	740
✓ 154	AMC 138533	K22	542	742
✓ 155	AMC 138534	K23	542	744
✓ 156	AMC 138535	K24	542	746
✓ 157	AMC 138536	K25	542	748

RECEIVED
 PLMAZ STATE OFFICE
 2009 AUG 14 A 9:06

158	AMC 138537	K26	542	750
159	AMC 138538	K27	542	752
160	AMC 138539	K28	542	754
161	AMC 138540	K29	542	756
162	AMC 138541	K30	542	758
163	AMC 138542	K31	542	760
164	AMC 138543	K32	542	762
165	AMC 138544	K33	542	764
166	AMC 138545	K34	542	766
167	AMC 138546	K35	542	768
168	AMC 142565	M1	549	363
169	AMC 215329	D1	606	157
170	AMC 215330	D2	606	159
171	AMC 215331	D3	606	161
172	AMC 215332	D4	606	163
173	AMC 215333	D5	606	165
174	AMC 215334	D6	606	167
175	AMC 215335	D7	606	169
176	AMC 215336	D8	606	171
177	AMC 215337	D9	606	173
178	AMC 215338	D10	606	175
179	AMC 215339	D11	606	177
180	AMC 215340	D12	606	179
181	AMC 215341	D13	606	181
182	AMC 215344	D16	606	187
183	AMC 215345	D17	606	189
184	AMC 319065	Hill No. 11	855	828
185	AMC 319066	Hill No. 12	855	830
186	AMC 319067	Hill No. 13	855	832
187	AMC 327204	P1	93-634671	ARIZONA
188	AMC 327205	P2	93-634672	
189	AMC 327206	P3	93-634673	
190	AMC 327207	P4	93-634674	
191	AMC 327208	P5	93-634675	
192	AMC 327209	P6	93-634676	
193	AMC 327210	P7	93-634677	
194	AMC 327211	P8	93-634678	
195	AMC 327212	P9	93-634679	
196	AMC 327213	P10	93-634680	
197	AMC 327214	P11	93-634681	
198	AMC 327215	P12	93-634682	
199	AMC 327216	P13	93-634683	

RECEIVED
 DLM AZ STATE OFFICE
 2009 AUG 14 A 9:06

200	AMC 327217	P14		93-634684
201	AMC 327218	P15		93-634685
202	AMC 327219	P16		93-634686
203	AMC 327220	P17		93-634687
204	AMC 327221	P18		93-634688
205	AMC 364145	E-1		2005-000510
206	AMC 364146	E-2		2005-000511
207	AMC 364147	E-3		2005-000512
208	AMC 364148	E-4		2005-000513
209	AMC 370110	RJ #1		2006-003905
210	AMC 370111	RJ #2		2006-003906
211	AMC 370112	RJ #3		2006-003907
212	AMC 370113	RJ #4		2006-003908
213	AMC 370114	RJ #5		2006-003909
214	AMC 370115	RJ #6		2005-003910
215	AMC 370116	RJ #7		2006-003911
216	AMC 370117	RJ #8		2006-003912
217	AMC 370118	RJ #9		2006-003913
218	AMC 370119	RJ #10		2006-003914
219	AMC 370120	RJ #11		2006-003915
220	AMC 370121	RJ #12		2006-003916
221	AMC 370122	RJ #13		2006-003917
222	AMC 370123	RJ #14		2006-003918
223	AMC 370124	RJ #15		2006-003919
224	AMC 370125	RJ #16		2006-003920
225	AMC 370126	RJ #17		2006-003921
226	AMC 370127	RJ #18		2006-003922
227	AMC 370128	RJ #19		2006-003923
228	AMC 370129	RJ #20		2006-003924
229	AMC 370130	RJ #21		2006-003925
230	AMC 370131	RJ #22		2006-003926
231	AMC 370132	RJ #23		2006-003927
232	AMC 370133	RJ #24		2006-003928
233	AMC 370134	RJ #25		2006-003929
234	AMC 370135	RJ #26		2006-003930
235	AMC 370136	RJ #27		2006-003931
236	AMC 370137	RJ #28		2006-003932
237	AMC 370138	RJ #29		2006-003933
238	AMC 370139	RJ #30		2006-003934
239	AMC 370140	RJ #31		2006-003935
240	AMC 370141	RJ #32		2006-003936
241	AMC 370142	RJ #33		2006-003937

PHOENIX, ARIZONA

2009 AUG 14 A 9:06

RECEIVED
PLM AZ STATE OFFICE

242	AMC 370143	RJ #34		2006-003938
243	AMC 370144	RJ #35		2006-003939
244	AMC 370145	RJ #36		2006-003940
245	AMC 370146	RJ #37		2006-003941
246	AMC 370147	RJ #38		2006-003942
247	AMC 370148	RJ #39		2006-003943
248	AMC 370149	RJ #40		2006-003944
249	AMC 370150	RJ #41		2006-003945
250	AMC 370151	RJ #42		2006-003946
251	AMC 370152	RJ #43		2006-003947
252	AMC 370153	RJ #44		2006-003948
253	AMC 370154	RJ #45		2006-003949
254	AMC 370155	RJ #46		2006-003950
255	AMC 370156	RJ #47		2006-003951
256	AMC 370157	RJ #48		2006-003952
257	AMC 370158	RJ #49		2006-003953
258	AMC 370159	RJ #50		2006-003954
259	AMC 370160	RJ #51		2006-003955
260	AMC 370161	RJ #52		2006-003956
261	AMC 370162	RJ #53		2006-003957
262	AMC 370163	RJ #54		2006-003958
263	AMC 370164	RJ #55		2006-003959
264	AMC 370165	RJ #56		2006-003960
265	AMC 370166	RJ #57		2006-003961
266	AMC 370167	RJ #58		2006-003962
267	AMC 370168	RJ #59		2006-003963
268	AMC 370169	RJ #60		2006-003964
269	AMC 370170	RJ #61		2006-003965
270	AMC 370171	RJ #62		2006-003966
271	AMC 370172	RJ #63		2006-003967
272	AMC 370173	RJ #64		2006-003968
273	AMC 384697	RJ #65		2007-012073
274	AMC 384698	RJ #66		2007-012074
275	AMC 384699	RJ #67		2007-012075
276	AMC 384700	RJ #68		2007-012076
277	AMC 384701	RJ #69		2007-012077
278	AMC 384702	RJ #70		2007-012078
279	AMC 384703	RJ #71		2007-012079
280	AMC 384704	RJ #72		2007-012080
281	AMC 363628	BOO 1		2006-101318
282	AMC 363629	BOO 2		2006-101319
283	AMC 363630	BOO 3		2006-101320

PHOENIX, ARIZONA

2009 AUG 14 A 9: 07

RECEIVED
ELM AZ STATE OFFICE

284	AMC 363631	BOO 4		2006-101321	
285	AMC 363632	BOO 5		2006-101322	
286	AMC 363633	BOO 6		2006-101323	
287	AMC 363634	BOO 7		2006-101324	
288	AMC 363635	BOO 8		2006-101325	
289	AMC 363636	BOO 9		2006-101326	
290	AMC 363637	BOO 10		2006-101327	
291	AMC 363638	BOO 11		2006-101328	
291	AMC 363639	BOO 12		2006-101329	
293	AMC 363640	BOO 13		2006-101330	
294	AMC 363641	BOO 14		2006-101331	
295	AMC 363642	BOO 15		2006-101332	
296	AMC 363643	BOO 16		2006-101333	
297	AMC 363644	BOO 17		2006-101334	
298	AMC 363645	BOO 18		2006-101335	
299	AMC 363646	BOO 19		2006-101336	
300	AMC 363647	BOO 20		2006-101337	
301	AMC 363648	BOO 21		2006-101338	
302	AMC 363649	BOO 22		2006-101339	
303	AMC 363650	BOO 23		2006-101340	
304	AMC 363651	BOO 24		2006-101341	
305	AMC 363652	BOO 25		2006-101342	
306	AMC 363653	BOO 26		2006-101343	
307	AMC 363654	BOO 27		2006-101344	
308	AMC 363655	BOO 28		2006-101345	
309	AMC 363656	BOO 29		2006-101346	
310	AMC 363657	BOO 30		2006-101347	
311	AMC 363658	BOO 31		2006-101348	
312	AMC 363659	BOO 32		2006-101349	
313	AMC 363660	BOO 33		2006-101350	
314	AMC 363661	BOO 34		2006-101351	
315	AMC 363662	BOO 35		2006-101352	
316	AMC 363663	BOO 36		2006-101353	
317	AMC 363664	BOO 37		2006-101354	
318	AMC 363665	BOO 38		2006-101355	
319	AMC 363666	BOO 39		2006-101356	
320	AMC 363667	BOO 40		2006-101357	
321	AMC 363668	BOO 41		2006-101358	
322	AMC 363669	BOO 42		2006-101359	
323	AMC 363670	BOO 43		2006-101360	
324	AMC 363671	BOO 44		2006-101361	
325	AMC 363672	BOO 45		2006-101362	

PHOENIX, ARIZONA

2009 AUG 14 A 9:07

RECEIVED
PLIMAZ STATE OFFICE

326	AMC 363673	BOO 46		2006-101363	
327	AMC 363674	BOO 47		2006-101364	
328	AMC 363675	BOO 48		2006-101365	
329	AMC 363676	BOO 49		2006-101366	
330	AMC 363677	BOO 50		2006-101367	
331	AMC 363678	BOO 51		2006-101368	
332	AMC 363679	BOO 52		2006-101369	
333	AMC 363680	BOO 53		2006-101370	
334	AMC 363681	BOO 54		2006-101371	
335	AMC 363682	BOO 55		2006-101372	
336	AMC 363683	BOO 56		2006-101373	
337	AMC 363684	BOO 57		2006-101374	
338	AMC 363685	BOO 58		2006-101375	
339	AMC 363686	BOO 59		2006-101376	
340	AMC 363687	BOO 60		2006-101377	
341	AMC 363688	BOO 61		2006-101378	
342	AMC 363689	BOO 62		2006-101379	
343	AMC 363690	BOO 63		2006-101380	
344	AMC 363691	BOO 64		2006-101381	
345	AMC 363692	BOO 65		2006-101382	
346	AMC 363693	BOO 66		2006-101383	
347	AMC 363694	BOO 67		2006-101384	
348	AMC 363695	BOO 68		2006-101385	
349	AMC 363696	BOO 69		2006-101386	
350	AMC 363697	BOO 70		2006-101387	
351	AMC 363698	BOO 71		2006-101388	
352	AMC 363699	BOO 72		2006-101389	
353	AMC 363700	BOO 73		2006-101390	
354	AMC 363701	BOO 74		2006-101391	
355	AMC 363702	BOO 75		2006-101392	
356	AMC 363703	BOO 76		2006-101393	
357	AMC 363704	BOO 77		2006-101394	
358	AMC 363705	BOO 78		2006-101395	
359	AMC 363706	BOO 79		2006-101396	
360	AMC 363707	BOO 80		2006-101397	
361	AMC 363708	BOO 81		2006-101398	
362	AMC 363709	BOO 82		2006-101399	
363	AMC 363710	BOO 83		2006-101400	
364	AMC 363711	BOO 84		2006-101401	
365	AMC 363712	BOO 85		2006-101402	
366	AMC 363713	BOO 86		2006-101403	
367	AMC 363714	BOO 87		2006-101404	

PHOENIX, ARIZONA

2009 AUG 14 A 9:07

RECEIVED
OLMAZ STATE OFFICE

368	AMC 363715	BOO 88		2006-101405
369	AMC 363716	BOO 89		2006-101406
370	AMC 363717	BOO 90		2006-101407
371	AMC 363718	BOO 91		2006-101408
372	AMC 363719	BOO 92		2006-101409
373	AMC 363720	BOO 93		2006-101410
374	AMC 363721	BOO 94		2006-101411
375	AMC 363722	BOO 95		2006-101412
376	AMC 363723	BOO 96		2006-101413
377	AMC 363724	BOO 97		2006-101414
378	AMC 363725	BOO 98		2006-101415
379	AMC 363726	BOO 99		2006-101416
380	AMC 363727	BOO 100		2006-101417
381	AMC 363728	BOO 101		2006-101418
382	AMC 363729	BOO 102		2006-101419
383	AMC 363730	BOO 103		2006-101420
384	AMC 363731	BOO 104		2006-101421
385	AMC 363732	BOO 105		2006-101422
386	AMC 393546	TOE 19		2008-009416
387	AMC 393547	TOE 20		2008-009417
388	AMC 393548	TOE 21		2008-009418
389	AMC 393549	TOE 22		2008-009419

PHOENIX, ARIZONA

2009 AUG 14 A 9:01

RECEIVED
BLM AZ STATE OFFICE

United States Department of the Interior
Bureau of Land Management
 BUSINESS & SUPPORT SVCS DIV
 ONE N CENTRAL AVE SUITE 800
 PHOENIX, AZ 85004 -4427
 Phone: (602) 417-9200

Receipt

No:

1977643

Transaction #: 2041637	
Date of Transaction: 08/14/2009	
CUSTOMER:	BHPBILLITON 1360 POST OAK BLVD STE 150 HOUSTON, TX 77056-3030 US

LINE #	QTY	DESCRIPTION	REMARKS	UNIT PRICE	TOTAL
1	1.00	LOCATABLE MINERALS / MINING CLAIMS-NOT NEW-UNADJUD, ONE AUTH NO. ONLY / MINING CLAIM MONEY RECEIVED CASES: AMC7735/\$54460.00	MAINT 2010/389	- n/a -	54460.00
TOTAL:					\$54,460.00

PAYMENT INFORMATION			
1	AMOUNT:	54460.00	POSTMARKED: N/A
	TYPE:	CHECK	RECEIVED: 08/14/2009
	CHECK NO:	113569	
	NAME:	BHPBILLITON 1360 POST OAK BLVD STE 150 HOUSTON TX 77056-3030 US	

REMARKS

This receipt was generated by the automated BLM Collections and Billing System and is a paper representation of a portion of the official electronic record contained therein.

LEAD AMC NUMBERS:

7735	138512	364145
27738	142565	370110
35792	215329	384552
40735	319065	384697
97634	327204	393376
129535	363628	393546

BHP Copper Inc.
Pinto Valley Operations

July 27, 2008
Hand Delivered

United States Department of the Interior
Bureau of Land Management-Arizona State Office
One North Central
Suite 800
Phoenix, Arizona 85004

ATTN: Records Section.

RE: Notice of Intent to Hold and Payment of 2008-2009 Annual Claim Maintenance Fees for BHP Copper Inc. Pinto Valley Operations, Miami Arizona.

To Whom It May Concern:

The Final Rule as published in the Federal Register implements provisions of the Interior Department and related agencies, Appropriations Act of 1993 (the "Act") that requires an annual rental fee of \$125.00 (from \$100.00 in 2003 and prior) for each unpatented mining claim and site located and held under the General Mining Law of 1872.

This will serve as notice that BHP Copper Inc. Pinto Valley Operations, whose address for purposes of this filing is: P.O. Box 100 Miami, Arizona 85539. BHP Copper Inc. Pinto Valley Operations intends to hold the mining claims and/or mill sites described in **Exhibit A** attached hereto for the assessment years 2008/2009, by payment of the annual claim maintenance fees (43 CFR 3834.11(a)(2)) of \$125.00 per claim or site (total of 407). Payment of **\$50,875.00** is made herewith for such assessment year for each of the claims and sites the name and BLM serial number of which, and the book and page or index number of recording of the location notice is official records of Gila and Pinal Counties, Arizona of which are set forth in **Exhibit A** attached hereto and by this reference incorporated herein.

Sincerely,



Daniel L. Mead
of Cornerstone Lands DLM/LLC.
Agent for BHP Copper Inc. Pinto Valley Operations

ENTERED INTO COMPUTER

AUG 27 2008 (PB)

PHOENIX, ARIZONA

2008 JUL 25 A 10: 29

RECEIVED
BLM, AZ STATE OFFICE

Enc. Exhibit A
BHP Copper Inc. Check Number 111553

Total - 104

RECEIVED
BLM AZ STATE OFFICE

2008 JUL 25 A 10: 29

PHOENIX, ARIZONA

**NOTICE OF INTENT TO HOLD
MAINTENANCE FEE
2008- 2009 ASSESSMENT YEAR
Exhibit "A"**

**BHP Copper Inc.
Pinto Valley Operations**

BLM Serial

	Number	Name	Docket	Book	Page
1	AMC 7735 /	Mary 1	426		246
2	AMC 7736 /	Mary 2	426		247
3	AMC 7737 /	Mary 3	426		248
4	AMC 7738 /	Mary 4	426		249
5	AMC 7739 /	Mary 5	426		250
6	AMC 7740 /	Mary 6	426		251
7	AMC 27738 /	Cowboy No. 1 amended		42	127
8	AMC 27739 /	Cowboy No. 2 amended		42	128
9	AMC 27740 /	Cowboy No. 3 amended		42	129
10	AMC 27741 /	Rita		47	150
11	AMC 27742 /	Copper Site amended		42	124
12	AMC 27743 /	Pine Tree amended		42	126
13	AMC 384552 /	BOB #1		2007-011669	
14	AMC 384523 /	BOB #2 384553		2007-011670	
15	AMC 384524 /	BOB #3 384554		2007-011671	
16	AMC 384525 /	BOB #4 384555		2007-011672	
17	AMC 384526 /	BOB #5 384556		2007-011673	
18	AMC 394527 /	BOB #6 AMC 384557		2007-011674	
19	AMC 27747	Hammer		47	147
20	AMC 27748 /	Joan		47	148
21	AMC 27749 /	Southern Cross		47	151
22	AMC 27750 /	Midnight Test amended		42	125
23	AMC 27751 /	Copper Bottom No. 1	amended	42	195
24	AMC 27752 /	Copper Bottom No. 6	amended	42	194
25	AMC 27753 /	Copper Bottom No. 8		47	385
26	AMC 27754 /	Copper Bottom No. 9		47	386
27	AMC 27755 /	Copper Bottom No. 10		47	387
28	AMC 27757	Hill No. 2	280		10
29	AMC 27758 /	Hill No. 3	280		11
30	AMC 27759 /	Hill No. 4	280		12
31	AMC 27760 /	Hill No. 5	280		13

*Wilson
AMC
#15*

31/sc

32	AMC 27761 ✓	Hill No. 6	280		14
33	AMC 27762 ✓	Hill No. 7	280		15
34	AMC 27763 ✓	Hill No. 8	280		16
35	AMC 27764 ✓	Hill No. 9	280		17
36	AMC 27765 ✓	Hill No. 10	280		18
37	AMC 27798 ✓	Skunk 1	343		203
38	AMC 27799 ✓	Skunk 2	343		204
39	AMC 27800 ✓	Skunk 3	343		205
40	AMC 27801 ✓	Rita No. 15	173		540
41	AMC 27802 ✓	Sunrise		48	35
42	AMC 27803 ✓	Limestone #1		49	150
43	AMC 27804 ✓	Limestone #2		49	150
44	AMC 27805 ✓	Limestone #3		49	151
45	AMC 27806 ✓	Limestone #4	154		638
46	AMC 27807 ✓	Limestone No. 5	154		639
47	AMC 27817 ✓	Ash 16	325		57
48	AMC 27882 ✓	Ash 95	325		122
49	AMC 27987 ✓	Baseline No. 1	284		855
50	AMC 27988 ✓	Baseline No. 2	284		857
51	AMC 27994 ✓	Tunnel	10		502
52	AMC 27995 ✓	Fly No. 1	157		230
53	AMC 27996 ✓	Fly No. 2	157		231
54	AMC 27997 ✓	Fly No. 3	157		232
55	AMC 27998 ✓	Fly No. 4	157		233
56	AMC 27999 ✓	Fly No. 5	157		234
57	AMC 28000 ✓	Fly No. 6	157		235
58	AMC 28001 ✓	Fly No. 7	157		236
59	AMC 28002 ✓	Fly No. 8	157		237
60	AMC 28003 ✓	Fly No. 9	157		238
61	AMC 28004 ✓	Fly No. 10	157		239
62	AMC 28005 ✓	Fly No. 11	157		240
63	AMC 28006 ✓	Fly No. 12	157		241
64	AMC 28007 ✓	Fly No. 13	157		242
65	AMC 28008 ✓	Blue Bird #4		47	415
66	AMC 28009 ✓	Conquistador No. 1	amended	49	305
67	AMC 28010 ✓	Arizona No. 23	amended	49	304
68	AMC 28011 ✓	Arizona No. 24	amended	49	305
69	AMC 28012 ✓	Black Eagle #2	107		223
70	AMC 28013 ✓	Gold Coin	154		449
71	AMC 28014 ✓	Black Owl		43	614
72	AMC 28015 ✓	White Owl		43	613
73	AMC 28023 ✓	Peak No. 3	333		331

FIGHTING ARIZONA

RECEIVED
BLM, AZ STATE OFFICE

42/50

74	AMC 28025 /	Peak No. 7	333		333
75	AMC 28026 /	Peak No. 8	333		334
76	AMC 28027 /	Peak No. 9	335		703
77	AMC 28028 /	Peak No. 10	335		704
78	AMC 28031 /	Peak No. 14	367		606
79	AMC 28032 /	Peak No. 15	367		607
80	AMC 28033 /	Peak No. 17	367		608
81	AMC 28036 /	Peak No. 22	390		9
82	AMC 28037 /	Peak No. 24	402		700
83	AMC 28038 /	Peak 25	405		974
84	AMC 28040 /	Peak 28	414		719
85	AMC 28041 /	Key	312		587
86	AMC 28042 /	Key No. 1	312		588
87	AMC 28043 /	November Re-located		50	7
88	AMC 28044 /	October		50	8
89	AMC 28045 /	Cities No. 1	290		871
90	AMC 28046 /	Cities No. 2	290		872
91	AMC 28047 /	Cities No. 3	290		873
92	AMC 28048 /	Cities No. 4	290		874
93	AMC 28049 /	Cities No. 5	290		875
94	AMC 28050 /	Cities No. 6	290		876
95	AMC 28051 /	Cities No. 7	290		877
96	AMC 28052 /	Cities No. 8	290		878
97	AMC 28053 /	Cities No. 9	290		879
98	AMC 28054 /	Cities No. 10	290		880
99	AMC 28055 /	Cities No. 11	290		881
100	AMC 28056 /	Cities No. 12	290		882
101	AMC 28057 /	Cities No. 13	290		883
102	AMC 28058 /	Evening Star		39	356
103	AMC 28059 /	Zee No. 2	284		855
104	AMC 35792 /	Quartz Site (A)	466		191
105	AMC 35793 /	Quartz Site No. 2 (A)	466		190
106	AMC 35794 /	Quartz Site No. 3 (A)	466		189
107	AMC 35800 /	Quartz Site No. 9 (A)	466	AMC 35800	183
108	AMC 35801 /	Quartz Site No. 10 (A)	466	35801	182
109	AMC 35806 /	Quartz Site No. 15 (A)	466	35806	177
110	AMC 35807 /	Quartz Site No. 16 (A)	466	35807	176
111	AMC 35808 /	Quartz Site No. 17 (A)	466	35808	175
112	AMC 35809 /	Quartz Site No. 18 (A)	466	35809	174
113	AMC 35810 /	Quartz Site No. 19 (A)	466	35810	173
114	AMC 35811 /	Quartz Site No. 20 (A)	466	35811	172
115	AMC 35812 /	Quartz Site No. 21 (A)	466	35812	171

2008 JUL 25 A 10:29

RECEIVED
PLM AZ STATE OFFICE

116	AMC 25813	Quartz Site No. 22 (A)	466	AMC 35813	170
117	AMC 25814	Quartz Site No. 23 (A)	466	35814	169
118	AMC 25815	Quartz Site No. 24 (A)	466	35815	168
119	AMC 25816	Quartz Site No. 25 (A)	466	35816	167
120	AMC 25820	Quartz Site #28 (A)	466	35820	165
121	AMC 25821	Silver Bell (A)	466	35821	192
122	AMC 25824	Janie No. 1 (A)	466	35824	194
123	AMC 25825	Janie No. 2 (A)	466	35825	195
124	AMC 25830	Copper Bottom #2 (A)	466	35830	202
125	AMC 25831	Copper Bottom #5 (A)	466	35831	215
126	AMC 25832	Copper Bottom #7 (A)	466	35832	201
127	AMC 25833	Copper Bottom #11 (A)	466	35833*	216
128	AMC 35834	Copper Bottom #12 (A)	466		217
129	AMC 35835	Copper Bottom #13 (A)	466		218
130	AMC 40744	East Water	469		458
131	AMC 97644	Peak 34	493		567
132	AMC 129535	Peak 94	534		775
133	AMC 138512	K1	542		700
134	AMC 138513	K2	542		702
135	AMC 138514	K3	542		704
136	AMC 138515	K4	542		706
137	AMC 138516	K5	542		708
138	AMC 138517	K6	542		710
139	AMC 138518	K7	542		712
140	AMC 138519	K8	542		714
141	AMC 138520	K9	542		716
142	AMC 138521	K10	542		718
143	AMC 138522	K11	542		720
144	AMC 138523	K12	542		722
145	AMC 138524	K13	542		724
146	AMC 138525	K14	542		726
147	AMC 138526	K15	542		728
148	AMC 138527	K16	542		730
149	AMC 138528	K17	542		732
150	AMC 138529	K18	542		734
151	AMC 138530	K19	542		736
152	AMC 138531	K20	542		738
153	AMC 138532	K21	542		740
154	AMC 138533	K22	542		742
155	AMC 138534	K23	542		744
156	AMC 138535	K24	542		746
157	AMC 138536	K25	542		748

PHOENIX, ARIZONA

2008 JUL 25 A 10:30

40/50

158	AMC 138537	K26	542	750
159	AMC 138538	K27	542	752
160	AMC 138539	K28	542	754
161	AMC 138540	K29	542	756
162	AMC 138541	K30	542	758
163	AMC 138542	K31	542	760
164	AMC 138543	K32	542	762
165	AMC 138544	K33	542	764
166	AMC 138545	K34	542	766
167	AMC 138546	K35	542	768
168	AMC 142565	M1	549	363
169	AMC 215329	D1	606	157
170	AMC 215330	D2	606	159
171	AMC 215331	D3	606	161
172	AMC 215332	D4	606	163
173	AMC 215333	D5	606	165
174	AMC 215334	D6	606	167
175	AMC 215335	D7	606	169
176	AMC 215336	D8	606	171
177	AMC 215337	D9	606	173
178	AMC 215338	D10	606	175
179	AMC 215339	D11	606	177
180	AMC 215340	D12	606	179
181	AMC 215341	D13	606	181
182	AMC 215344	D16	606	187
183	AMC 215345	D17	606	189
184	AMC 319065	Hill No. 11	855	828
185	AMC 319066	Hill No. 12	855	830
186	AMC 319067	Hill No. 13	855	832
187	AMC 327204	P1	93-634671	
188	AMC 327205	P2	93-634672	
189	AMC 327206	P3	93-634673	
190	AMC 327207	P4	93-634674	
191	AMC 327208	P5	93-634675	
192	AMC 327209	P6	93-634676	
193	AMC 327210	P7	93-634677	
194	AMC 327211	P8	93-634678	
195	AMC 327212	P9	93-634679	
196	AMC 327213	P10	93-634680	
197	AMC 327214	P11	93-634681	
198	AMC 327215	P12	93-634682	
199	AMC 327216	P13	93-634683	

JMR, III, 25 APR 30
 PHOENIX, ARIZONA

RECEIVED
 B.L.M. AZ STATE OFFICE
 RECEIVED
 B.L.M. AZ STATE OFFICE

42/50

200	AMC 327217 /	P14		93-634684	
201	AMC 327218 /	P15		93-634685	
202	AMC 327219 /	P16		93-634686	
203	AMC 327220 /	P17		93-634687	
204	AMC 327221 /	P18		93-634688	
205	AMC 364145 /	E-1		2005-000510	
206	AMC 364146 /	E-2		2005-000511	
207	AMC 364147 /	E-3		2005-000512	
208	AMC 364148 /	E-4		2005-000513	
209	AMC 370110 /	RJ #1		2006-003905	
210	AMC 370111 /	RJ #2		2006-003906	
211	AMC 370112 /	RJ #3		2006-003907	
212	AMC 370113 /	RJ #4		2006-003908	
213	AMC 370114 /	RJ #5		2006-003909	
214	AMC 370115 /	RJ #6		2005-003910	
215	AMC 370116 /	RJ #7		2006-003911	
216	AMC 370117 /	RJ #8		2006-003912	
217	AMC 370118 /	RJ #9		2006-003913	
218	AMC 370119 /	RJ #10		2006-003914	
219	AMC 370120 /	RJ #11		2006-003915	
220	AMC 370121 /	RJ #12		2006-003916	
221	AMC 370122 /	RJ #13		2006-003917	
222	AMC 370123 /	RJ #14		2006-003918	
223	AMC 370124 /	RJ #15		2006-003919	
224	AMC 370125 /	RJ #16		2006-003920	
225	AMC 370126 /	RJ #17		2006-003921	
226	AMC 370127 /	RJ #18		2006-003922	
227	AMC 370128 /	RJ #19		2006-003923	
228	AMC 370129 /	RJ #20		2006-003924	
229	AMC 370130 /	RJ #21		2006-003925	
230	AMC 370131 /	RJ #22		2006-003926	
231	AMC 370132 /	RJ #23		2006-003927	
232	AMC 370133 /	RJ #24		2006-003928	
233	AMC 370134 /	RJ #25		2006-003929	
234	AMC 370135 /	RJ #26		2006-003930	
235	AMC 370136 /	RJ #27		2006-003931	
236	AMC 370137 /	RJ #28		2006-003932	
237	AMC 370138 /	RJ #29		2006-003933	
238	AMC 370139 /	RJ #30		2006-003934	
239	AMC 370140 /	RJ #31		2006-003935	
240	AMC 370141 /	RJ #32		2006-003936	
241	AMC 370142 /	RJ #33		2006-003937	

2008 JUL 25 A 10:30
 PHOENIX ARIZONA

RECEIVED
 B.L.M. AZ STATE OFFICE

42/50

242	AMC 370143 /	RJ #34		2006-003938	
243	AMC 370144 /	RJ #35		2006-003939	
244	AMC 370145 /	RJ #36		2006-003940	
245	AMC 370146 /	RJ #37		2006-003941	
246	AMC 370147 /	RJ #38		2006-003942	
247	AMC 370148 /	RJ #39		2006-003943	
248	AMC 370149 /	RJ #40		2006-003944	
249	AMC 370150 /	RJ #41		2006-003945	
250	AMC 370151 /	RJ #42		2006-003946	
251	AMC 370152 /	RJ #43		2006-003947	
252	AMC 370153 /	RJ #44		2006-003948	
253	AMC 370154 /	RJ #45		2006-003949	
254	AMC 370155 /	RJ #46		2006-003950	
255	AMC 370156 /	RJ #47		2006-003951	
256	AMC 370157 /	RJ #48		2006-003952	
257	AMC 370158 /	RJ #49		2006-003953	
258	AMC 370159 /	RJ #50		2006-003954	
259	AMC 370160 /	RJ #51		2006-003955	
260	AMC 370161 /	RJ #52		2006-003956	
261	AMC 370162 /	RJ #53		2006-003957	
262	AMC 370163 /	RJ #54		2006-003958	
263	AMC 370164 /	RJ #55		2006-003959	
264	AMC 370165 /	RJ #56		2006-003960	
265	AMC 370166 /	RJ #57		2006-003961	
266	AMC 370167 /	RJ #58		2006-003962	
267	AMC 370168 /	RJ #59		2006-003963	
268	AMC 370169 /	RJ #60		2006-003964	
269	AMC 370170 /	RJ #61		2006-003965	
270	AMC 370171 /	RJ #62		2006-003966	
271	AMC 370172 /	RJ #63		2006-003967	
272	AMC 370173 /	RJ #64		2006-003968	
273	AMC 384697 /	RJ #65		2007-012073	
274	AMC 384698 /	RJ #66		2007-012074	
275	AMC 384699 /	RJ #67		2007-012075	
276	AMC 384700 /	RJ #68		2007-012076	
277	AMC 384701 /	RJ #69		2007-012077	
278	AMC 384702 /	RJ #70		2007-012078	
279	AMC 384703 /	RJ #71		2007-012079	
280	AMC 384704 /	RJ #72		2007-012080	
281	AMC 363628 /	BOO 1		2006-101318	
282	AMC 363629 /	BOO 2		2006-101319	
283	AMC 363630 /	BOO 3		2006-101320	

JUL 25 10:30 AM '08
 B.L.M. AZ STATE OFFICE

RECEIVED
 B.L.M. AZ STATE OFFICE

42/50

284	AMC 363631 ✓	BOO 4		2006-101321	
285	AMC 363632 ✓	BOO 5		2006-101322	
286	AMC 363633 ✓	BOO 6		2006-101323	
287	AMC 363634 ✓	BOO 7		2006-101324	
288	AMC 363635 ✓	BOO 8		2006-101325	
289	AMC 363636 ✓	BOO 9		2006-101326	
290	AMC 363637 ✓	BOO 10		2006-101327	
291	AMC 363638 ✓	BOO 11		2006-101328	
291	AMC 363639 ✓	BOO 12		2006-101329	
293	AMC 363640 ✓	BOO 13		2006-101330	
294	AMC 363641 ✓	BOO 14		2006-101331	
295	AMC 363642 ✓	BOO 15		2006-101332	
296	AMC 363643 ✓	BOO 16		2006-101333	
297	AMC 363644 ✓	BOO 17		2006-101334	
298	AMC 363645 ✓	BOO 18		2006-101335	
299	AMC 363646 ✓	BOO 19		2006-101336	
300	AMC 363647 ✓	BOO 20		2006-101337	
301	AMC 363648 ✓	BOO 21		2006-101338	
302	AMC 363649 ✓	BOO 22		2006-101339	
303	AMC 363650 ✓	BOO 23		2006-101340	
304	AMC 363651 ✓	BOO 24		2006-101341	
305	AMC 363652 ✓	BOO 25		2006-101342	
306	AMC 363653 ✓	BOO 26		2006-101343	
307	AMC 363654 ✓	BOO 27		2006-101344	
308	AMC 363655 ✓	BOO 28		2006-101345	
309	AMC 363656 ✓	BOO 29		2006-101346	
310	AMC 363657 ✓	BOO 30		2006-101347	
311	AMC 363658 ✓	BOO 31		2006-101348	
312	AMC 363659 ✓	BOO 32		2006-101349	
313	AMC 363660 ✓	BOO 33		2006-101350	
314	AMC 363661 ✓	BOO 34		2006-101351	
315	AMC 363662 ✓	BOO 35		2006-101352	
316	AMC 363663 ✓	BOO 36		2006-101353	
317	AMC 363664 ✓	BOO 37		2006-101354	
318	AMC 363665 ✓	BOO 38		2006-101355	
319	AMC 363666 ✓	BOO 39		2006-101356	
320	AMC 363667 ✓	BOO 40		2006-101357	
321	AMC 363668 ✓	BOO 41		2006-101358	
322	AMC 363669 ✓	BOO 42		2006-101359	
323	AMC 363670 ✓	BOO 43		2006-101360	
324	AMC 363671 ✓	BOO 44		2006-101361	
325	AMC 363672 ✓	BOO 45		2006-101362	

2008 JUL 25 A 10:30
 PHOENIX, ARIZONA

RECEIVED
 B.L.M. AZ STATE OFFICE

42/50

326	AMC 363673 /	BOO 46		2006-101363	
327	AMC 363674 /	BOO 47		2006-101364	
328	AMC 363675 /	BOO 48		2006-101365	
329	AMC 363676 /	BOO 49		2006-101366	
330	AMC 363677 /	BOO 50		2006-101367	
331	AMC 363678 /	BOO 51		2006-101368	
332	AMC 363679 /	BOO 52		2006-101369	
333	AMC 363680 /	BOO 53		2006-101370	
334	AMC 363681 /	BOO 54		2006-101371	
335	AMC 363682 /	BOO 55		2006-101372	
336	AMC 363683 /	BOO 56		2006-101373	
337	AMC 363684 /	BOO 57		2006-101374	
338	AMC 363685 /	BOO 58		2006-101375	
339	AMC 363686 /	BOO 59		2006-101376	
340	AMC 363687 /	BOO 60		2006-101377	
341	AMC 363688 /	BOO 61		2006-101378	
342	AMC 363689 /	BOO 62		2006-101379	
343	AMC 363690 /	BOO 63		2006-101380	
344	AMC 363691 /	BOO 64		2006-101381	
345	AMC 363692 /	BOO 65		2006-101382	
346	AMC 363693 /	BOO 66		2006-101383	
347	AMC 363694 /	BOO 67		2006-101384	
348	AMC 363695 /	BOO 68		2006-101385	
349	AMC 363696 /	BOO 69		2006-101386	
350	AMC 363697 /	BOO 70		2006-101387	
351	AMC 363698 /	BOO 71		2006-101388	
352	AMC 363699 /	BOO 72		2006-101389	
353	AMC 363700 /	BOO 73		2006-101390	
354	AMC 363701 /	BOO 74		2006-101391	
355	AMC 363702 /	BOO 75		2006-101392	
356	AMC 363703 /	BOO 76		2006-101393	
357	AMC 363704 /	BOO 77		2006-101394	
358	AMC 363705 /	BOO 78		2006-101395	
359	AMC 363706 /	BOO 79		2006-101396	
360	AMC 363707 /	BOO 80		2006-101397	
361	AMC 363708 /	BOO 81		2006-101398	
362	AMC 363709 /	BOO 82		2006-101399	
363	AMC 363710 /	BOO 83		2006-101400	
364	AMC 363711 /	BOO 84		2006-101401	
365	AMC 363712 /	BOO 85		2006-101402	
366	AMC 363713 /	BOO 86		2006-101403	
367	AMC 363714 /	BOO 87		2006-101404	

2008 JUL 25 A 10 30
 PHOENIX, ARIZONA

RECEIVED
 B.L.M. AZ STATE OFFICE

42/40

368	AMC 363715 /	BOO 88		2006-101405	
369	AMC 363716 /	BOO 89		2006-101406	
370	AMC 363717 /	BOO 90		2006-101407	
371	AMC 363718 /	BOO 91		2006-101408	
372	AMC 363719 /	BOO 92		2006-101409	
373	AMC 363720 /	BOO 93		2006-101410	
374	AMC 363721 /	BOO 94		2006-101411	
375	AMC 363722 /	BOO 95		2006-101412	
376	AMC 363723 /	BOO 96		2006-101413	
377	AMC 363724 /	BOO 97		2006-101414	
378	AMC 363725 /	BOO 98		2006-101415	
379	AMC 363726 /	BOO 99		2006-101416	
380	AMC 363727 /	BOO 100		2006-101417	
381	AMC 363728 /	BOO 101		2006-101418	
382	AMC 363729 /	BOO 102		2006-101419	
383	AMC 363730 /	BOO 103		2006-101420	
384	AMC 363731 /	BOO 104		2006-101421	
385	AMC 363732 /	BOO 105		2006-101422	
386	AMC 393376 /	TOE 1		2008-009398	
387	AMC 393377 /	TOE 2		2008-009399	
388	AMC 393378 /	TOE 3		2008-009400	
389	AMC 393379 /	TOE 4		2008-009401	
390	AMC 393380 /	TOE 5		2008-009402	
391	AMC 393381 /	TOE 6		2008-009403	
392	AMC 393382 /	TOE 7		2008-009404	
393	AMC 393383 /	TOE 8		2008-009405	
394	AMC 393384 /	TOE 9		2008-009406	
395	AMC 393385 /	TOE 10		2008-009407	
396	AMC 393386 /	TOE 11		2008-009408	
397	AMC 393387 /	TOE 12		2008-009409	
398	AMC 393388 /	TOE 13		2008-009410	
399	AMC 393389 /	TOE 14		2008-009411	
400	AMC 393390 /	TOE 15		2008-009412	
401	AMC 393391 /	TOE 16		2008-009413	
402	AMC 393392 /	TOE 17		2008-009414	
403	AMC 393393 /	TOE 18		2008-009415	
404	AMC 393546 /	TOE 19		2008-009416	
405	AMC 393547 /	TOE 20		2008-009417	
406	AMC 393548 /	TOE 21		2008-009418	
407	AMC 393549 /	TOE 22		2008-009419	

2008 JUL 25 A 10 30

RECEIVED
B.L.M. AZ STATE OFFICE

40/41

ENTERED INTO COMPUTER

8/27/08 PB 6 VERIFIED

United States Department of the Interior
 Bureau of Land Management
 BUSINESS & SUPPORT SVCS DIV
 ONE N CENTRAL AVE SUITE 800
 PHOENIX, AZ 85004 -4427
 Phone: (602) 417-9200

Receipt

No:

1748096

Transaction #: 1805265

Date of Transaction: 07/25/2008

ENTERED INTO COMPUTER
 AUG 27 2008
 RB + VERIFIED

CUSTOMER: BHPBILLITON
 1360 POST OAK BLVD #150
 HOUSTON, TX 77056

LINE #	QTY	DESCRIPTION	REMARKS	UNIT PRICE	TOTAL
1	1.00	LOCATABLE MINERALS / MINING CLAIMS-NOT NEW-UNADJUD, ONE AUTH NO. ONLY / MINING CLAIM MONEY RECEIVED (455) CASES: AMC7735/\$50875.00	MAINT 2009 (407)	- n/a -	50875.00
TOTAL:					\$50,875.00

PAYMENT INFORMATION

1	AMOUNT:	\$50,875.00	POSTMARKED:	N/A
	TYPE:	CHECK	RECEIVED:	07/25/2008
	CHECK NO:	0000111553		
	NAME:	BHPBILLITON 1360 POST OAK BLVD #150 HOUSTON TX 77056		

REMARKS

This receipt was generated by the automated BLM Collections and Billing System and is a paper representation of a portion of the official electronic record contained therein.

The wrong Amc Numbers were used for Line 14-18 & Line 107-126 on Exhibit 'A' Spreadsheet.

8/27/08 (4:07pm) I called 928-473-6306 + Left a detailed Message.

8/02/08 - DAN MEAD CALLED; HE WILL SEND IN A CORRECTED LIST OF CLAIM Numbers, ASAP.

ON 9/8/08 - A PACKET CAME IN THE MAIL; The mailroom clerk date-stamped each page with today's date, (Packet came from Daniel L. Mead). The Amc Numbers that needed correcting was made in BOLD PRINT. I placed the packet with the first original's that came in on 7/25/08.

RB.

Message:

407 ROWS RETRIEVED

CBS Export Results Report

Include Resolved Records

Record Status

- Error Records (E/M/I)
- Accepted Records (A/W)
- "On Hold" Records (H)
- All Records (for s/n or receipt nr)
- Exported, No Results From CBS
- New (not yet exported)

Enter export Date (mm/dd/yyyy)

Serial Number match (optional)

Receipt Nr (optional)

Export Nr (exclusive)

LR2000 User (defaults to login)

Search Criteria Responsible Area (Err

ALL

1748096

ALL

- User (U,X)
- Programmer (P,X)
- All (U,P,X)

Query

Reset

[User Guide](#)

	Resend?	Export Nr	A/D	Serial Nr	Mult	Code	\$ Amount	Remarks	Receipt Nr	LR2000 User	#Msg	Resolved?
1	<input type="checkbox"/>	1927462	A	AMC7735		582	125.00	2009	1748096	P5BROWN		<input type="checkbox"/>

Cornerstone Lands DLM/LLC
Daniel L. Mead
11280 Shadow Vista Place
Tucson, Arizona 85742

RECEIVED
BLM A7 STATE OFFICE

2000 SEP -8 A 9 00

PHOENIX, ARIZONA



**BUREAU OF LAND MANAGEMENT
BUSINESS & SUPPORT SERVICES
ONE NORTH CENTRAL
SUITE 800
PHOENIX, ARIZONA 85004**

ATTENTION: MINERALS DIVISION



September 3, 2008

United States Department of the Interior
Bureau of Land Management
Arizona State Office
One North Central
Suite 800
Phoenix, Arizona 85004

Attention: Mining Claims Department:

Re: **Amended 2008/2009 Assessment listing for BHP Copper/Pinto Valley Operations:**

To Whom It May Concern:

Please find enclosed an Amended Assessment Listing for the years 2008/2009 for BHP Copper, Pinto Valley Operations.

Corrections are as follows:


Line 107 through 128 AMC numbers were changed from 25800 thru 25832 to 35800 thru 35832 respectively.

Line 14 through 18 AMC numbers were changed from 384523 thru 383527 to 384553 thru 384557 respectively.

Please add this document to our lead files.

If you have any questions please give me a call at 520-419-2622.

Thanks you in advance for your time in this matter.



Daniel L Mead
Land Consultant for BHP Copper, Pinto Valley Operations

SEP 08 2008
VERIFIED

RECEIVED
BLM AZ STATE OFFICE
2008 SEP -8 A C 07
PHOENIX, ARIZONA

NOTICE OF INTENT TO HOLD
Amended
MAINTENANCE FEE
2008- 2009 ASSESSMENT YEAR
Exhibit "A"

BHP Copper Inc.
Pinto Valley Operations

RECEIVED
 BLM AZ STATE OFFICE
 2008 SEP - 8 A
 PHOENIX, ARIZONA

	BLM Serial Number	Name	Docket	Book	Page
1	AMC 7735	Mary 1	426		246
2	AMC 7736	Mary 2	426		247
3	AMC 7737	Mary 3	426		248
4	AMC 7738	Mary 4	426		249
5	AMC 7739	Mary 5	426		250
6	AMC 7740	Mary 6	426		251
7	AMC 27738	Cowboy No. 1 amended		42	127
8	AMC 27739	Cowboy No. 2 amended		42	128
9	AMC 27740	Cowboy No. 3 amended		42	129
10	AMC 27741	Rita		47	150
11	AMC 27742	Copper Site amended		42	124
12	AMC 27743	Pine Tree amended		42	126
13	AMC 384552	BOB #1		2007-011669	
14	AMC 384553	BOB #2		2007-011670	
15	AMC 384554	BOB #3		2007-011671	
16	AMC 384555	BOB #4		2007-011672	
17	AMC 384556	BOB #5		2007-011673	
18	AMC 384557	BOB #6		2007-011674	
19	AMC 27747	Hammer		47	147
20	AMC 27748	Joan		47	148
21	AMC 27749	Southern Cross		47	151
22	AMC 27750	Midnight Test amended		42	125
23	AMC 27751	Copper Bottom No. 1	amended	42	195
24	AMC 27752	Copper Bottom No. 6	amended	42	194
25	AMC 27753	Copper Bottom No. 8		47	385
26	AMC 27754	Copper Bottom No. 9		47	386
27	AMC 27755	Copper Bottom No. 10		47	387
28	AMC 27757	Hill No. 2	280		10
29	AMC 27758	Hill No. 3	280		11
30	AMC 27759	Hill No. 4	280		12
31	AMC 27760	Hill No. 5	280		13

32	AMC 27761	Hill No. 6	280		14
33	AMC 27762	Hill No. 7	280		15
34	AMC 27763	Hill No. 8	280		16
35	AMC 27764	Hill No. 9	280		17
36	AMC 27765	Hill No. 10	280		18
37	AMC 27798	Skunk 1	343		203
38	AMC 27799	Skunk 2	343		204
39	AMC 27800	Skunk 3	343		205
40	AMC 27801	Rita No. 15	173		540
41	AMC 27802	Sunrise		48	35
42	AMC 27803	Limestone #1		49	150
43	AMC 27804	Limestone #2		49	150
44	AMC 27805	Limestone #3		49	151
45	AMC 27806	Limestone #4	154		638
46	AMC 27807	Limestone No. 5	154		639
47	AMC 27817	Ash 16	325		57
48	AMC 27882	Ash 95	325		122
49	AMC 27987	Baseline No. 1	284		856
50	AMC 27988	Baseline No. 2	284		857
51	AMC 27994	Tunnel	10		502
52	AMC 27995	Fly No. 1	157		230
53	AMC 27996	Fly No. 2	157		231
54	AMC 27997	Fly No. 3	157		232
55	AMC 27998	Fly No. 4	157		233
56	AMC 27999	Fly No. 5	157		234
57	AMC 28000	Fly No. 6	157		235
58	AMC 28001	Fly No. 7	157		236
59	AMC 28002	Fly No. 8	157		237
60	AMC 28003	Fly No. 9	157		238
61	AMC 28004	Fly No. 10	157		239
62	AMC 28005	Fly No. 11	157		240
63	AMC 28006	Fly No. 12	157		241
64	AMC 28007	Fly No. 13	157		242
65	AMC 28008	Blue Bird #4		47	415
66	AMC 28009	Conquistador No. 1	amended	49	305
67	AMC 28010	Arizona No. 23	amended	49	304
68	AMC 28011	Arizona No. 24	amended	49	305
69	AMC 28012	Black Eagle #2	107		223
70	AMC 28013	Gold Coin	154		449
71	AMC 28014	Black Owl		43	614
72	AMC 28015	White Owl		43	613
73	AMC 28023	Peak No. 3	333		331

PHOENIX, ARIZONA
 1000 SEP - 8 A.M. '01

RECEIVED
 BLM AZ STATE OFFICE

74	AMC 28025	Peak No. 7	333		333
75	AMC 28026	Peak No. 8	333		334
76	AMC 28027	Peak No. 9	335		703
77	AMC 28028	Peak No. 10	335		704
78	AMC 28031	Peak No. 14	367		606
79	AMC 28032	Peak No. 15	367		607
80	AMC 28033	Peak No. 17	367		608
81	AMC 28036	Peak No. 22	390		9
82	AMC 28037	Peak No. 24	402		700
83	AMC 28038	Peak 25	405		974
84	AMC 28040	Peak 28	414		719
85	AMC 28041	Key	312		587
86	AMC 28042	Key No. 1	312		588
87	AMC 28043	November Re-located		50	7
88	AMC 28044	October		50	8
89	AMC 28045	Cities No. 1	290		871
90	AMC 28046	Cities No. 2	290		872
91	AMC 28047	Cities No. 3	290		873
92	AMC 28048	Cities No. 4	290		874
93	AMC 28049	Cities No. 5	290		875
94	AMC 28050	Cities No. 6	290		876
95	AMC 28051	Cities No. 7	290		877
96	AMC 28052	Cities No. 8	290		878
97	AMC 28053	Cities No. 9	290		879
98	AMC 28054	Cities No. 10	290		880
99	AMC 28055	Cities No. 11	290		881
100	AMC 28056	Cities No. 12	290		882
101	AMC 28057	Cities No. 13	290		883
102	AMC 28058	Evening Star		39	356
103	AMC 28059	Zee No. 2	284		855
104	AMC 35792	Quartz Site (A)	466		191
105	AMC 35793	Quartz Site No. 2 (A)	466		190
106	AMC 35794	Quartz Site No. 3 (A)	466		189
107	AMC 35800	Quartz Site No. 9 (A)	466		183
108	AMC 35801	Quartz Site No. 10 (A)	466		182
109	AMC 35806	Quartz Site No. 15 (A)	466		177
110	AMC 35807	Quartz Site No. 16 (A)	466		176
111	AMC 35808	Quartz Site No. 17 (A)	466		175
112	AMC 35809	Quartz Site No. 18 (A)	466		174
113	AMC 35810	Quartz Site No. 19 (A)	466		173
114	AMC 35811	Quartz Site No. 20 (A)	466		172
115	AMC 35812	Quartz Site No. 21 (A)	466		171

2008 SEP -8 A 9:01
 PHOENIX, ARIZONA

RECEIVED
 BLM AZ STATE OFFICE

116	AMC 35813	Quartz Site No. 22 (A)	466	170
117	AMC 35814	Quartz Site No. 23 (A)	466	169
118	AMC 35815	Quartz Site No. 24 (A)	466	168
119	AMC 35816	Quartz Site No. 25 (A)	466	167
120	AMC 35820	Quartz Site #28 (A)	466	165
121	AMC 35821	Silver Bell (A)	466	192
122	AMC 35824	Janie No. 1 (A)	466	194
123	AMC 35825	Janie No. 2 (A)	466	195
124	AMC 35830	Copper Bottom #2 (A)	466	202
125	AMC 35831	Copper Bottom #5 (A)	466	215
126	AMC 35832	Copper Bottom #7 (A)	466	201
127	AMC 35833	Copper Bottom #11 (A)	466	216
128	AMC 35834	Copper Bottom #12 (A)	466	217
129	AMC 35835	Copper Bottom #13 (A)	466	218
130	AMC 40744	East Water	469	458
131	AMC 97644	Peak 34	493	567
132	AMC 129535	Peak 94	534	775
133	AMC 138512	K1	542	700
134	AMC 138513	K2	542	702
135	AMC 138514	K3	542	704
136	AMC 138515	K4	542	706
137	AMC 138516	K5	542	708
138	AMC 138517	K6	542	710
139	AMC 138518	K7	542	712
140	AMC 138519	K8	542	714
141	AMC 138520	K9	542	716
142	AMC 138521	K10	542	718
143	AMC 138522	K11	542	720
144	AMC 138523	K12	542	722
145	AMC 138524	K13	542	724
146	AMC 138525	K14	542	726
147	AMC 138526	K15	542	728
148	AMC 138527	K16	542	730
149	AMC 138528	K17	542	732
150	AMC 138529	K18	542	734
151	AMC 138530	K19	542	736
152	AMC 138531	K20	542	738
153	AMC 138532	K21	542	740
154	AMC 138533	K22	542	742
155	AMC 138534	K23	542	744
156	AMC 138535	K24	542	746
157	AMC 138536	K25	542	748

2008 SEP -8 A 9:01
 PHOENIX, ARIZONA

RECEIVED
 BLM AZ STATE OFFICE

158	AMC 138537	K26	542	750
159	AMC 138538	K27	542	752
160	AMC 138539	K28	542	754
161	AMC 138540	K29	542	756
162	AMC 138541	K30	542	758
163	AMC 138542	K31	542	760
164	AMC 138543	K32	542	762
165	AMC 138544	K33	542	764
166	AMC 138545	K34	542	766
167	AMC 138546	K35	542	768
168	AMC 142565	M1	549	363
169	AMC 215329	D1	606	157
170	AMC 215330	D2	606	159
171	AMC 215331	D3	606	161
172	AMC 215332	D4	606	163
173	AMC 215333	D5	606	165
174	AMC 215334	D6	606	167
175	AMC 215335	D7	606	169
176	AMC 215336	D8	606	171
177	AMC 215337	D9	606	173
178	AMC 215338	D10	606	175
179	AMC 215339	D11	606	177
180	AMC 215340	D12	606	179
181	AMC 215341	D13	606	181
182	AMC 215344	D16	606	187
183	AMC 215345	D17	606	189
184	AMC 319065	Hill No. 11	855	828
185	AMC 319066	Hill No. 12	855	830
186	AMC 319067	Hill No. 13	855	832
187	AMC 327204	P1		93-634671
188	AMC 327205	P2		93-634672
189	AMC 327206	P3		93-634673
190	AMC 327207	P4		93-634674
191	AMC 327208	P5		93-634675
192	AMC 327209	P6		93-634676
193	AMC 327210	P7		93-634677
194	AMC 327211	P8		93-634678
195	AMC 327212	P9		93-634679
196	AMC 327213	P10		93-634680
197	AMC 327214	P11		93-634681
198	AMC 327215	P12		93-634682
199	AMC 327216	P13		93-634683

PHOENIX, ARIZONA

2008 SEP - 8 A.C.O.

RECEIVED
BLM AZ STATE OFFICE

200	AMC 327217	P14		93-634684	
201	AMC 327218	P15		93-634685	
202	AMC 327219	P16		93-634686	
203	AMC 327220	P17		93-634687	
204	AMC 327221	P18		93-634688	
205	AMC 364145	E-1		2005-000510	
206	AMC 364146	E-2		2005-000511	
207	AMC 364147	E-3		2005-000512	
208	AMC 364148	E-4		2005-000513	
209	AMC 370110	RJ #1		2006-003905	
210	AMC 370111	RJ #2		2006-003906	
211	AMC 370112	RJ #3		2006-003907	
212	AMC 370113	RJ #4		2006-003908	
213	AMC 370114	RJ #5		2006-003909	
214	AMC 370115	RJ #6		2005-003910	
215	AMC 370116	RJ #7		2006-003911	
216	AMC 370117	RJ #8		2006-003912	
217	AMC 370118	RJ #9		2006-003913	
218	AMC 370119	RJ #10		2006-003914	
219	AMC 370120	RJ #11		2006-003915	
220	AMC 370121	RJ #12		2006-003916	
221	AMC 370122	RJ #13		2006-003917	
222	AMC 370123	RJ #14		2006-003918	
223	AMC 370124	RJ #15		2006-003919	
224	AMC 370125	RJ #16		2006-003920	
225	AMC 370126	RJ #17		2006-003921	
226	AMC 370127	RJ #18		2006-003922	
227	AMC 370128	RJ #19		2006-003923	
228	AMC 370129	RJ #20		2006-003924	
229	AMC 370130	RJ #21		2006-003925	
230	AMC 370131	RJ #22		2006-003926	
231	AMC 370132	RJ #23		2006-003927	
232	AMC 370133	RJ #24		2006-003928	
233	AMC 370134	RJ #25		2006-003929	
234	AMC 370135	RJ #26		2006-003930	
235	AMC 370136	RJ #27		2006-003931	
236	AMC 370137	RJ #28		2006-003932	
237	AMC 370138	RJ #29		2006-003933	
238	AMC 370139	RJ #30		2006-003934	
239	AMC 370140	RJ #31		2006-003935	
240	AMC 370141	RJ #32		2006-003936	
241	AMC 370142	RJ #33		2006-003937	

PHOENIX, ARIZONA

2008 SEP - 8 A 9:01

RECEIVED
BLM AZ STATE OFFICE

242	AMC 370143	RJ #34		2006-003938	
243	AMC 370144	RJ #35		2006-003939	
244	AMC 370145	RJ #36		2006-003940	
245	AMC 370146	RJ #37		2006-003941	
246	AMC 370147	RJ #38		2006-003942	
247	AMC 370148	RJ #39		2006-003943	
248	AMC 370149	RJ #40		2006-003944	
249	AMC 370150	RJ #41		2006-003945	
250	AMC 370151	RJ #42		2006-003946	
251	AMC 370152	RJ #43		2006-003947	
252	AMC 370153	RJ #44		2006-003948	
253	AMC 370154	RJ #45		2006-003949	
254	AMC 370155	RJ #46		2006-003950	
255	AMC 370156	RJ #47		2006-003951	
256	AMC 370157	RJ #48		2006-003952	
257	AMC 370158	RJ #49		2006-003953	
258	AMC 370159	RJ #50		2006-003954	
259	AMC 370160	RJ #51		2006-003955	
260	AMC 370161	RJ #52		2006-003956	
261	AMC 370162	RJ #53		2006-003957	
262	AMC 370163	RJ #54		2006-003958	
263	AMC 370164	RJ #55		2006-003959	
264	AMC 370165	RJ #56		2006-003960	
265	AMC 370166	RJ #57		2006-003961	
266	AMC 370167	RJ #58		2006-003962	
267	AMC 370168	RJ #59		2006-003963	
268	AMC 370169	RJ #60		2006-003964	
269	AMC 370170	RJ #61		2006-003965	
270	AMC 370171	RJ #62		2006-003966	
271	AMC 370172	RJ #63		2006-003967	
272	AMC 370173	RJ #64		2006-003968	
273	AMC 384697	RJ #65		2007-012073	
274	AMC 384698	RJ #66		2007-012074	
275	AMC 384699	RJ #67		2007-012075	
276	AMC 384700	RJ #68		2007-012076	
277	AMC 384701	RJ #69		2007-012077	
278	AMC 384702	RJ #70		2007-012078	
279	AMC 384703	RJ #71		2007-012079	
280	AMC 384704	RJ #72		2007-012080	
281	AMC 363628	BOO 1		2006-101318	
282	AMC 363629	BOO 2		2006-101319	
283	AMC 363630	BOO 3		2006-101320	

MERCER, ARIZONA

2008 SEP - 8 A 9:01

RECEIVED
RIMMAY STATE OFFICE

284	AMC 363631	BOO 4		2006-101321	
285	AMC 363632	BOO 5		2006-101322	
286	AMC 363633	BOO 6		2006-101323	
287	AMC 363634	BOO 7		2006-101324	
288	AMC 363635	BOO 8		2006-101325	
289	AMC 363636	BOO 9		2006-101326	
290	AMC 363637	BOO 10		2006-101327	
291	AMC 363638	BOO 11		2006-101328	
291	AMC 363639	BOO 12		2006-101329	
293	AMC 363640	BOO 13		2006-101330	
294	AMC 363641	BOO 14		2006-101331	
295	AMC 363642	BOO 15		2006-101332	
296	AMC 363643	BOO 16		2006-101333	
297	AMC 363644	BOO 17		2006-101334	
298	AMC 363645	BOO 18		2006-101335	
299	AMC 363646	BOO 19		2006-101336	
300	AMC 363647	BOO 20		2006-101337	
301	AMC 363648	BOO 21		2006-101338	
302	AMC 363649	BOO 22		2006-101339	
303	AMC 363650	BOO 23		2006-101340	
304	AMC 363651	BOO 24		2006-101341	
305	AMC 363652	BOO 25		2006-101342	
306	AMC 363653	BOO 26		2006-101343	
307	AMC 363654	BOO 27		2006-101344	
308	AMC 363655	BOO 28		2006-101345	
309	AMC 363656	BOO 29		2006-101346	
310	AMC 363657	BOO 30		2006-101347	
311	AMC 363658	BOO 31		2006-101348	
312	AMC 363659	BOO 32		2006-101349	
313	AMC 363660	BOO 33		2006-101350	
314	AMC 363661	BOO 34		2006-101351	
315	AMC 363662	BOO 35		2006-101352	
316	AMC 363663	BOO 36		2006-101353	
317	AMC 363664	BOO 37		2006-101354	
318	AMC 363665	BOO 38		2006-101355	
319	AMC 363666	BOO 39		2006-101356	
320	AMC 363667	BOO 40		2006-101357	
321	AMC 363668	BOO 41		2006-101358	
322	AMC 363669	BOO 42		2006-101359	
323	AMC 363670	BOO 43		2006-101360	
324	AMC 363671	BOO 44		2006-101361	
325	AMC 363672	BOO 45		2006-101362	

2008 SEP 18 A 9 01
 PHOENIX, ARIZONA

RECEIVED
 BLM AZ STATE OFFICE

326	AMC 363673	BOO 46		2006-101363	
327	AMC 363674	BOO 47		2006-101364	
328	AMC 363675	BOO 48		2006-101365	
329	AMC 363676	BOO 49		2006-101366	
330	AMC 363677	BOO 50		2006-101367	
331	AMC 363678	BOO 51		2006-101368	
332	AMC 363679	BOO 52		2006-101369	
333	AMC 363680	BOO 53		2006-101370	
334	AMC 363681	BOO 54		2006-101371	
335	AMC 363682	BOO 55		2006-101372	
336	AMC 363683	BOO 56		2006-101373	
337	AMC 363684	BOO 57		2006-101374	
338	AMC 363685	BOO 58		2006-101375	
339	AMC 363686	BOO 59		2006-101376	
340	AMC 363687	BOO 60		2006-101377	
341	AMC 363688	BOO 61		2006-101378	
342	AMC 363689	BOO 62		2006-101379	
343	AMC 363690	BOO 63		2006-101380	
344	AMC 363691	BOO 64		2006-101381	
345	AMC 363692	BOO 65		2006-101382	
346	AMC 363693	BOO 66		2006-101383	
347	AMC 363694	BOO 67		2006-101384	
348	AMC 363695	BOO 68		2006-101385	
349	AMC 363696	BOO 69		2006-101386	
350	AMC 363697	BOO 70		2006-101387	
351	AMC 363698	BOO 71		2006-101388	
352	AMC 363699	BOO 72		2006-101389	
353	AMC 363700	BOO 73		2006-101390	
354	AMC 363701	BOO 74		2006-101391	
355	AMC 363702	BOO 75		2006-101392	
356	AMC 363703	BOO 76		2006-101393	
357	AMC 363704	BOO 77		2006-101394	
358	AMC 363705	BOO 78		2006-101395	
359	AMC 363706	BOO 79		2006-101396	
360	AMC 363707	BOO 80		2006-101397	
361	AMC 363708	BOO 81		2006-101398	
362	AMC 363709	BOO 82		2006-101399	
363	AMC 363710	BOO 83		2006-101400	
364	AMC 363711	BOO 84		2006-101401	
365	AMC 363712	BOO 85		2006-101402	
366	AMC 363713	BOO 86		2006-101403	
367	AMC 363714	BOO 87		2006-101404	

PHOENIX, ARIZONA

2008 SEP -8 A M

RECEIVED
BLM AT STATE OFFICE

368	AMC 363715	BOO 88		2006-101405	
369	AMC 363716	BOO 89		2006-101406	
370	AMC 363717	BOO 90		2006-101407	
371	AMC 363718	BOO 91		2006-101408	
372	AMC 363719	BOO 92		2006-101409	
373	AMC 363720	BOO 93		2006-101410	
374	AMC 363721	BOO 94		2006-101411	
375	AMC 363722	BOO 95		2006-101412	
376	AMC 363723	BOO 96		2006-101413	
377	AMC 363724	BOO 97		2006-101414	
378	AMC 363725	BOO 98		2006-101415	
379	AMC 363726	BOO 99		2006-101416	
380	AMC 363727	BOO 100		2006-101417	
381	AMC 363728	BOO 101		2006-101418	
382	AMC 363729	BOO 102		2006-101419	
383	AMC 363730	BOO 103		2006-101420	
384	AMC 363731	BOO 104		2006-101421	
385	AMC 363732	BOO 105		2006-101422	
386	AMC 393376	TOE 1		2008-009398	
387	AMC 393377	TOE 2		2008-009399	
388	AMC 393378	TOE 3		2008-009400	
389	AMC 393379	TOE 4		2008-009401	
390	AMC 393380	TOE 5		2008-009402	
391	AMC 393381	TOE 6		2008-009403	
392	AMC 393382	TOE 7		2008-009404	
393	AMC 393383	TOE 8		2008-009405	
394	AMC 393384	TOE 9		2008-009406	
395	AMC 393385	TOE 10		2008-009407	
396	AMC 393386	TOE 11		2008-009408	
397	AMC 393387	TOE 12		2008-009409	
398	AMC 393388	TOE 13		2008-009410	
399	AMC 393389	TOE 14		2008-009411	
400	AMC 393390	TOE 15		2008-009412	
401	AMC 393391	TOE 16		2008-009413	
402	AMC 393392	TOE 17		2008-009414	
403	AMC 393393	TOE 18		2008-009415	
404	AMC 393546	TOE 19		2008-009416	
405	AMC 393547	TOE 20		2008-009417	
406	AMC 393548	TOE 21		2008-009418	
407	AMC 393549	TOE 22		2008-009419	

PHOENIX, ARIZONA

2008 SEP - 8 A C O

RECEIVED
BLM AZ STATE OFFICE

United States Department of the Interior
 Bureau of Land Management
 BUSINESS & SUPPORT SVCS DIV
 ONE N CENTRAL AVE
 PHOENIX, AZ 85004 -2203
 Phone: (602) 417-9200

Receipt

No: 1325292

Transaction #: 1370211	
Date of Transaction: 08/01/2006	
CUSTOMER:	BHPBILLITON 1360 POST OAK BLVD #150 HOUSTON, TX 77056

LINE #	QTY	DESCRIPTION	REMARKS	UNIT PRICE	TOTAL
1	1.00	LOCATABLE MINERALS / MINING CLAIMS-NOT NEW-UNADJUD, ONE AUTH NO. ONLY / MINING CLAIM MONEY RECEIVED (455) CASES: AMC7735/\$34250.00	MAINT 2007 (274)	- n/a -	34250.00
TOTAL:					\$34,250.00

PAYMENT INFORMATION			
1	AMOUNT:	\$34,250.00	POSTMARKED: N/A
	TYPE:	CHECK	RECEIVED: 08/01/2006
	CHECK NO:	0000107371	
	NAME:	BHPBILLITON 1360 POST OAK BLVD #150 HOUSTON TX 77056	

REMARKS

This receipt was generated by the automated BLM Collections and Billing System and is a paper representation of a portion of the official electronic record contained therein.

LEAD FILES

AMC 7735	142565
AMC 27738	215329
AMC 35792	319065
AMC 40735	327204
AMC 97634	364145
AMC 129535	370110
AMC 138512	

ENTERED by P Brown
 per MC Export Reports
 8/2/06

Base Metals



BHP Copper Inc.
PO Box 100
Miami, AZ 85539
Tel: 928-473-6200
Fax: 928-473-6387
bhpbilliton.com

1 August 2006

U. S. Department of the Interior
Bureau of Land Management
One N. Central Avenue
Phoenix, AZ 85004

RECEIVED
B.L.M. AZ STATE OFFICE
2006 AUG - 1 A 9: 19
PHOENIX, ARIZONA

Dear Sir:

The final Rule as published in the Federal Register implements provisions of the Interior Department and related agencies' Appropriations Act of 1993 (the "Act") that requires an annual rental fee of \$125.00 for each mining claim and site located and held under the General Mining Law of 1872.

The Omnibus Budget Reconciliation Act of 1993 requires a \$30.00 location fee (for new claims) and a \$125.00 maintenance fee for each mining claim. The fee requirements apply to the assessment year 1995-1996 and remains in effect through the year 2006-2007.

Therefore, BHP Billiton, BHP Copper Inc., Pinto Valley Operations (fka Magma Copper Company) submits a check payable to the Bureau of Land Management in the amount of \$34,250.00 for 274 unpatented mining claims and mill sites which represents \$125.00 per claim as rental fee as shown on Exhibit "A", attached hereto and made a part hereof.

Sincerely,

A handwritten signature in cursive script that reads "Robert Krohn".

Robert Krohn
Project Director

cc: file

MAINTENANCE FEE
2006-2007 ASSESSMENT YEAR

BHP Billiton
BHP Copper Inc.
Pinto Valley Operations

Exhibit "A"

PHOENIX, ARIZONA

2006 AUG - 1 A 9: 19

RECEIVED
BLM. AZ STATE OFFICE

<u>BLM Serial Number</u>	<u>Name</u>	<u>Docket</u>	<u>Book</u>	<u>Page</u>
AMC 7735	Mary 1	426		246
AMC 7736	Mary 2	426		247
AMC 7737	Mary 3	426		248
AMC 7738	Mary 4	426		249
AMC 7739	Mary 5	426		250
AMC 7740	Mary 6	426		251
AMC 27738	Cowboy No. 1		46	15
	Amended		42	127
AMC 27739	Cowboy No. 2		46	16
	Amended		42	128
AMC 27740	Cowboy No. 3		46	17
	Amended		42	129
AMC 27741	Rita		47	150
AMC 27742	Copper Site		27	43
	Amended		42	124
AMC 27743	Pine Tree		20	16
	Amended		42	126
AMC 27744	Copper Bottom No. 3		43	416
	Amended		42	122
AMC 27745	Copper Bottom No. 4		43	417
	Amended		42	123
AMC 27746	Pinon		47	149
AMC 27747	Hammer		47	147
AMC 27748	Joan		47	148
AMC 27749	Southern Cross		47	151
AMC 27750	Midnight Test		27	226
	Amended		42	125
AMC 27751	Copper Bottom No. 1		43	414
	Amended		42	195
AMC 27752	Copper Bottom No. 6		43	419
	Amended		42	194
AMC 27753	Copper Bottom No. 8		47	385
AMC 27754	Copper Bottom No. 9		47	386
AMC 27755	Copper Bottom No. 10		47	387
AMC 27756	Hill No. 1	280		9
AMC 27757	Hill No. 2	280		10
AMC 27758	Hill No. 3	280		11
AMC 27759	Hill No. 4	280		12
AMC 27760	Hill No. 5	280		13
AMC 27761	Hill No. 6	280		14
AMC 27762	Hill No. 7	280		15

3/15

<u>BLM Serial Number</u>	<u>Name</u>	<u>Docket</u>	<u>Book</u>	<u>Page</u>
AMC 27763	Hill No. 8	280		16
AMC 27764	Hill No. 9	280		17
AMC 27765	Hill No. 10	280		18
AMC 27798	Skunk 1	343		203
AMC 27799	Skunk 2	343		204
AMC 27800	Skunk 3	343		205
AMC 27801	Rita No. 15	173		540
AMC 27802	Sunrise		48	35
AMC 27803	Limestone #1		49	150
AMC 27804	Limestone #2		49	150
AMC 27805	Limestone #3		49	151
AMC 27806	Limestone #4	154		638
AMC 27807	Limestone No. 5	154		639
AMC 27817	Ash 16	325		57
AMC 27882	Ash 95	325		122
AMC 27987	Baseline No. 1	284		856
AMC 27988	Baseline No. 2	284		857
AMC 27994	Tunnel	10		502
AMC 27995	Fly No. 1	157		230
AMC 27996	Fly No. 2	157		231
AMC 27997	Fly No. 3	157		232
AMC 27998	Fly No. 4	157		233
AMC 27999	Fly No. 5	157		234
AMC 28000	Fly No. 6	157		235
AMC 28001	Fly No. 7	157		236
AMC 28002	Fly No. 8	157		237
AMC 28003	Fly No. 9	157		238
AMC 28004	Fly No. 10	157		239
AMC 28005	Fly No. 11	157		240
AMC 28006	Fly No. 12	157		241
AMC 28007	Fly No. 13	157		242
AMC 28008	Blue Bird #4		47	415
AMC 28009	Conquistador No. 1		48	247
	Amended		49	305
AMC 28010	Arizona No. 23		48	107
	Amended		49	304
AMC 28011	Arizona No. 24		48	107
	Amended		49	305
AMC 28012	Black Eagle #2	107		223
AMC 28013	Gold Coin	154		449
AMC 28014	Black Owl		43	614
AMC 28015	White Owl		43	613
AMC 28017	Lizzard #26		47	347
	Amended			81
AMC 28018	Lizzard #27			348
AMC 28023	Peak No. 3	333		331
AMC 28025	Peak No. 7	333		333
AMC 28026	Peak No. 8	333		334
AMC 28027	Peak No. 9	335		703
AMC 28028	Peak No. 10			704

RECEIVED
 B.L.M. AZ STATE OFFICE
 2006 AUG - 1 A 9 11
 PHOENIX, ARIZONA

<u>BLM Serial Number</u>	<u>Name</u>	<u>Docket</u>	<u>Book</u>	<u>Page</u>
AMC 28031	Peak No. 14	367		606
AMC 28032	Peak No. 15	367		607
AMC 28033	Peak No. 17	367		608
AMC 28036	Peak No. 22	390		9
AMC 28037	Peak No. 24	402		700
AMC 28038	Peak 25	405		974
AMC 28040	Peak 28	414		719
AMC 28041	Key	312		587
AMC 28042	Key No. 1	312		588
AMC 28043	November Re-located		50	7
AMC 28044	October		50	8
AMC 28045	Cities No. 1	290		871
AMC 28046	Cities No. 2	290		872
AMC 28047	Cities No. 3	290		873
AMC 28048	Cities No. 4	290		874
AMC 28049	Cities No. 5	290		875
AMC 28050	Cities No. 6	290		876
AMC 28051	Cities No. 7	290		877
AMC 28052	Cities No. 8	290		878
AMC 28053	Cities No. 9	290		879
AMC 28054	Cities No. 10	290		880
AMC 28055	Cities No. 11	290		881
AMC 28056	Cities No. 12	290		882
AMC 28057	Cities No. 13	290		883
AMC 28058	Evening Star		39	356
AMC 28059	Zee No.2	284		855
AMC 35792	Quartz Site (A)	466		191
AMC 35793	Quartz Site No. 2 (A)	466		190
AMC 35794	Quartz Site No. 3 (A)	466		189
AMC 35800	Quartz Site No. 9 (A)	466		183
AMC 35801	Quartz Site No. 10 (A)	466		182
AMC 35806	Quartz Site No. 15 (A)	466		177
AMC 35807	Quartz Site No. 16 (A)	466		176
AMC 35808	Quartz Site No. 17 (A)	466		175
AMC 35809	Quartz Site No. 18 (A)	466		174
AMC 35810	Quartz Site No. 19 (A)	466		173
AMC 35811	Quartz Site No. 20 (A)	466		172
AMC 35812	Quartz Site No. 21 (A)	466		171
AMC 35813	Quartz Site No. 22 (A)	466		170
AMC 35814	Quartz Site No. 23 (A)	466		169
AMC 35815	Quartz Site No. 24 (A)	466		168
AMC 35816	Quartz Site No. 25 (A)	466		167
AMC 35820	Quartz Site #28 (A)	466		165
AMC 35821	Silver Bell (A)	466		192
AMC 35824	Janie No. 1 (A)	466		194
AMC 35825	Janie No. 2 (A)	466		195
AMC 35830	Copper Bottom #2 (A)	466		202
AMC 35831	Copper Bottom #5 (A)	466		215
AMC 35832	Copper Bottom #7 (A)	466		201

RECEIVED
 B.L.M. AZ STATE OFFICE
 2006 AUG -1 9 19
 PHOENIX, ARIZONA

<u>BLM Serial Number</u>	<u>Name</u>	<u>Docket</u>	<u>Book</u>	<u>Page</u>
AMC 35833	Copper Bottom #11 (A)	466		216
AMC 35834	Copper Bottom #12 (A)	466		217
AMC 35835	Copper Bottom #13 (A)	466		218
AMC 40744	East Water	469		458
AMC 97644	Peak 34	493		567
AMC 129535	Peak 94	534		775
AMC 138512	K1	542		700
AMC 138513	K2	542		702
AMC 138514	K3	542		704
AMC 138515	K4	542		706
AMC 138516	K5	542		708
AMC 138517	K6	542		710
AMC 138518	K7	542		712
AMC 138519	K8	542		714
AMC 138520	K9	542		716
AMC 138521	K10	542		718
AMC 138522	K11	542		720
AMC 138523	K12	542		722
AMC 138524	K13	542		724
AMC 138525	K14	542		726
AMC 138526	K15	542		728
AMC 138527	K16	542		730
AMC 138528	K17	542		732
AMC 138529	K18	542		734
AMC 138530	K19	542		736
AMC 138531	K20	542		738
AMC 138532	K21	542		740
AMC 138533	K22	542		742
AMC 138534	K23	542		744
AMC 138535	K24	542		746
AMC 138536	K25	542		748
AMC 138537	K26	542		750
AMC 138538	K27	542		752
AMC 138539	K28	542		754
AMC 138540	K29	542		756
AMC 138541	K30	542		758
AMC 138542	K31	542		760
AMC 138543	K32	542		762
AMC 138544	K33	542		764
AMC 138545	K34	542		766
AMC 138546	K35	542		768
AMC 142565	M1	549		363
AMC 215329	D1	606		157
AMC 215330	D2	606		159
AMC 215331	D3	606		161
AMC 215332	D4	606		163
AMC 215333	D5	606		165
AMC 215334	D6	606		167
AMC 215335	D7	606		169
AMC 215336	D8	606		171

RECEIVED
 BLM, AZ STATE OFFICE
 2008 AUG -1 A 9 19
 PHOENIX, ARIZONA

50/50

<u>BLM Serial Number</u>	<u>Name</u>	<u>Docket</u>	<u>Book</u>	<u>Page</u>
AMC 215337	D9	606		173
AMC 215338	D10	606		175
AMC 215339	D11	606		177
AMC 215340	D12	606		179
AMC 215341	D13	606		181
AMC 215342	D14	606		183
AMC 215343	D15	606		185
AMC 215344	D16	606		187
AMC 215345	D17	606		189
AMC 319065	Hill No. 11	855		828
AMC 319066	Hill No. 12	855		830
AMC 319067	Hill No. 13	855		832
AMC 327204	P1	93-634671		
AMC 327205	P2	93-634672		
AMC 327206	P3	93-634673		
AMC 327207	P4	93-634674		
AMC 327208	P5	93-634675		
AMC 327209	P6	93-634676		
AMC 327210	P7	93-634677		
AMC 327211	P8	93-634678		
AMC 327212	P9	93-634679		
AMC 327213	P10	93-634680		
AMC 327214	P11	93-634681		
AMC 327215	P12	93-634682		
AMC 327216	P13	93-634683		
AMC 327217	P14	93-634684		
AMC 327218	P15	93-634685		
AMC 327219	P16	93-634686		
AMC 327220	P17	93-634687		
AMC 327221	P18	93-634688		
AMC 364145	E-1	2005-000510		
AMC 364146	E-2	2005-000511		
AMC 364147	E-3	2005-000512		
AMC 364148	E-4	2005-000513		
AMC 370110	RJ #1	2006-003905		
AMC 370111	RJ #2	2006-003906		
AMC 370112	RJ #3	2006-003907		
AMC 370113	RJ #4	2006-003908		
AMC 370114	RJ #5	2006-003909		
AMC 370115	RJ #6	2006-003910		
AMC 370116	RJ #7	2006-003911		
AMC 370117	RJ #8	2006-003912		
AMC 370118	RJ #9	2006-003913		
AMC 370119	RJ #10	2006-003914		
AMC 370120	RJ #11	2006-003915		
AMC 370121	RJ #12	2006-003916		
AMC 370122	RJ #13	2006-003917		
AMC 370123	RJ #14	2006-003918		

PHOENIX, ARIZONA

2006 AUG -1 A 9 18

RECEIVED B.L.M. AZ STATE OFFICE

<u>BLM Serial Number</u>	<u>Name</u>	<u>Docket</u>	<u>Book</u>	<u>Page</u>
AMC 370124	RJ #15	2006-003919		
AMC 370125	RJ #16	2006-003920		
AMC 370126	RJ #17	2006-003921		
AMC 370127	RJ #18	2006-003922		
AMC 370128	RJ #19	2006-003923		
AMC 370129	RJ #20	2006-003924		
AMC 370130	RJ #21	2006-003925		
AMC 370131	RJ #22	2006-003926		
AMC 370132	RJ #23	2006-003927		
AMC 370133	RJ #24	2006-003928		
AMC 370134	RJ #25	2006-003929		
AMC 370135	RJ #26	2006-003930		
AMC 370136	RJ #27	2006-003931		
AMC 370137	RJ #28	2006-003932		
AMC 370138	RJ #29	2006-003933		
AMC 370139	RJ #30	2006-003934		
AMC 370140	RJ #31	2006-003935		
AMC 370141	RJ #32	2006-003936		
AMC 370142	RJ #33	2006-003937		
AMC 370143	RJ #34	2006-003938		
AMC 370144	RJ #35	2006-003939		
AMC 370145	RJ #36	2006-003940		
AMC 370146	RJ #37	2006-003941		
AMC 370147	RJ #38	2006-003942		
AMC 390148	RJ #39	2006-003943		
AMC 370149	RJ #40	2006-003944		
AMC 370150	RJ #41	2006-003945		
AMC 370151	RJ #42	2006-003946		
AMC 370152	RJ #43	2006-003947		
AMC 370153	RJ #44	2006-003948		
AMC 370154	RJ #45	2006-003949		
AMC 370155	RJ #46	2006-003950		
AMC 370156	RJ #47	2006-003951		
AMC 370157	RJ #48	2006-003952		
AMC 370158	RJ #49	2006-003953		
AMC 370159	RJ #50	2006-003954		
AMC 370160	RJ #51	2006-003955		
AMC 370161	RJ #52	2006-003956		
AMC 370162	RJ #53	2006-003957		
AMC 370163	RJ #54	2006-003958		
AMC 370164	RJ #55	2006-003959		
AMC 370165	RJ #56	2006-003960		
AMC 370166	RJ #57	2006-003961		
AMC 370167	RJ #58	2006-003962		

PHOENIX, ARIZONA

2006 AUG - 1 - 9 11 AM

RECEIVED B.L.M. AZ STATE OFFICE 196300-9002

49/02

BLM Serial

<u>Number</u>	<u>Name</u>	<u>Docket</u>	<u>Book</u>	<u>Page</u>
AMC 370168	RJ #59	2006-003963		
AMC 370169	RJ #60	2006-003964		
AMC 370170	RJ #61	2006-003965		
AMC 370171	RJ #62	2006-003966		
AMC 370172	RJ #63	2006-003967		
AMC 370173	RJ #64	2006-003968		

RECEIVED
B.L.M. AZ STATE OFFICE
2006 AUG -1 A 9:19
PHOENIX, ARIZONA

10/5/06

LEAD FILE NUMBERS:

AMC7735

AMC129535

AMC327204

AMC27738

AMC138512

AMC364145

AMC35792

AMC142565

AMC370110

AMC40735

AMC215329

AMC384552

AMC97634

AMC319065

AMC384697

<u>AMC SERIAL NUMBERS</u>	<u>LEAD AMC FILE NUMBERS</u>	<u>AMOUNT</u>
7735 – 7740	7735	6
27738 – 27743	27738	6
27747 – 27755	“	9
27757 – 27765	“	9
27798 – 27807	“	10
27817	“	1
27882	“	1
27987 – 27988	“	2
27994 – 28015	“	22
28017 – 28018	“	2
28023	“	1
28025 – 28028	“	4
28031-28033	“	3
28036-28038	“	3
28040-28059	“	20
35792-35794	35792	3
35800-35801	“	2
35806-358816	“	11

<u>AMC SERIAL NUMBERS</u>	<u>LEAD AMC FILE NUMBERS</u>	<u>AMOUNT</u>
35820-35821	35792	2
35824-35825	“	2
35830-35835	“	6
40744	40735	1
97644	97634	1
129535	129535	1
138512-138546	138512	35
142565	142565	1
215329-215341	215329	13
215344-215345	“	2
319065-319067	319065	3
327204-327221	327204	18
364145-364148	364145	4
370110-370173	370110	64
384552-384557	384552	6
384697-384704	384697	8
	TOTAL NUMBER OF CLAIMS:	282

Message:

282 ROWS RETRIEVED

CBS Export Results Report

Include Resolved Records

Record Status

Search Criteria

Responsible Area (Errors Only)

Error Records (E/M/I)

Enter export Date (mm/dd/yyyy) ALL

User (U,X)

Accepted Records (A/W)

Serial Number match (optional)

Programmer (P,X)

"On Hold" Records (H)

Receipt Nr (optional) 1542090

All (U,P,X)

All Records (for s/n or receipt nr)

Export Nr (exclusive)

Exported, No Results From CBS

LR2000 User (defaults to login) ALL

New (not yet exported)

Query

Reset

[User Guide](#)

	Resend?	Export Nr	A/D	Serial Nr	Mult	Code	\$ Amount	Remarks	Receipt Nr	LR2000 User	#Msg	Resolved?	OK	Stat1	Ai
1	<input type="checkbox"/>	1331008	A	AMC7735		582	125.00	2008	1542090	P5BROWN		<input type="checkbox"/>			

August 9, 2007

United States Department of Interior
BUREAU OF LAND MANAGEMENT
Arizona State Office
Records Section
One North Central
Suite 800
Phoenix, Arizona 85004

RECEIVED
BLM, AZ STATE OFFICE
2007 AUG 13 A 10: 05
PHOENIX, ARIZONA

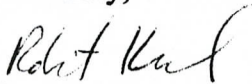
NOTICE OF INTENT TO HOLD
ANNUAL CLAIM MAINTENANCE FEES for 2007/2008,
By BHP COPPER INC., PINTO VALLEY OPERATIONS.

To Whom It May Concern:

The Final Rule as published in the Federal Register implements provisions of the Interior Department and related agencies, Appropriations Act of 1993 (the "Act") that requires an annual rental fee of \$125.00 for each unpatented mining claim and site located and held under the General Mining Law of 1872.

This will serve as notice that **BHP COPPER INC., PINTO VALLEY OPERATIONS** a Delaware Corporation, whose address for purposes of this filing is **P.O. Box 100 Miami, Arizona 85539** intends to hold the mining claims and /or mill sites described in **Exhibit A** attached hereto for the assessment years 2007/2008, by payment of the annual claim maintenance fee of \$125.00 per claim or site. Payment of **\$35,250.00** is made herewith for such assessment year for each of the unpatented lode claims and sites. The name, BLM serial number, book and page or index number of recording of the location notice is official records of Gila County, Arizona, of which are set forth in **Exhibit A** attached hereto and by this reference incorporated herein.

Sincerely,



Robert Krohn
Engineering Manager
BHP Copper Inc.
Pinto Valley Operations

Telephone 928-471-³6372

Cc: file

282 - total
cmc

NOTICE OF INTENT TO HOLD

**MAINTENANCE FEE
2007- 2008 ASSESSMENT YEAR**

**BHP Copper Inc.
Pinto Valley Operations**

Exhibit "A"

	BLM Serial Number	Name	Docket	Book	Page
1	AMC 7735	Mary 1	426		246
2	AMC 7736	Mary 2	426		247
3	AMC 7737	Mary 3	426		248
4	AMC 7738	Mary 4	426		249
5	AMC 7739	Mary 5	426		250
6	AMC 7740	Mary 6	426		251
7	AMC 27738	Cowboy No. 1 amended		42	127
8	AMC 27739	Cowboy No. 2 amended		42	128
9	AMC 27740	Cowboy No. 3 amended		42	129
10	AMC 27741	Rita		47	150
11	AMC 27742	Copper Site amended		42	124
12	AMC 27743	Pine Tree amended		42	126
13	AMC 384552	BOB #1		2007-011669	
14	AMC 384523 ⁵⁵³	BOB #2 384553		2007-011670	
15	AMC 384524 ⁵⁵⁴	BOB #3 384554		2007-011671	
16	AMC 384525 ⁵⁵⁵	BOB #4 384555		2007-011672	
17	AMC 384526 ⁵⁵⁶	BOB #5 384556		2007-011673	
18	AMC 384527	BOB #6 AMC 384557		2007-011674	
19	AMC 27747	Hammer		47	147
20	AMC 27748	Joan		47	148
21	AMC 27749	Southern Cross		47	151
22	AMC 27750	Midnight Test amended		42	125
23	AMC 27751	Copper Bottom No. 1	amended	42	195
24	AMC 27752	Copper Bottom No. 6	amended	42	194
25	AMC 27753	Copper Bottom No. 8		47	185
26	AMC 27754	Copper Bottom No. 9		47	186
27	AMC 27755	Copper Bottom No. 10		47	187
28	AMC 27757	Hill No. 2	280		10
29	AMC 27758	Hill No. 3	280		11
30	AMC 27759	Hill No. 4	280		12
31	AMC 27760	Hill No. 5	280		13
32	AMC 27761	Hill No. 6	280		14
33	AMC 27762	Hill No. 7	280		15

2007 AUG 13 A 10: 05

RECEIVED
B.L.M. AZ STATE OFFICE

34	AMC 27763	Hill No. 8	280		16
35	AMC 27764	Hill No. 9	280		17
36	AMC 27765	Hill No. 10	280		18
37	AMC 27798	Skunk 1	343		203
38	AMC 27799	Skunk 2	343		204
39	AMC 27800	Skunk 3	343		205
40	AMC 27801	Rita No. 15	173		540
41	AMC 27802	Sunrise		48	35
42	AMC 27803	Limestone #1		49	150
43	AMC 27804	Limestone #2		49	150
44	AMC 27805	Limestone #3		49	151
45	AMC 27806	Limestone #4	154		638
46	AMC 27807	Limestone No. 5	154		639
47	AMC 27817	Ash 16	325		57
48	AMC 27882	Ash 95	325		122
49	AMC 27987	Baseline No. 1	284		856
50	AMC 27988	Baseline No. 2	284		857
51	AMC 27994	Tunnel	10		502
52	AMC 27995	Fly No. 1	157		230
53	AMC 27996	Fly No. 2	157		231
54	AMC 27997	Fly No. 3	157		232
55	AMC 27998	Fly No. 4	157		233
56	AMC 27999	Fly No. 5	157		234
57	AMC 28000	Fly No. 6	157		235
58	AMC 28001	Fly No. 7	157		236
59	AMC 28002	Fly No. 8	157		237
60	AMC 28003	Fly No. 9	157		238
61	AMC 28004	Fly No. 10	157		239
62	AMC 28005	Fly No. 11	157		240
63	AMC 28006	Fly No. 12	157		241
64	AMC 28007	Fly No. 13	157		242
65	AMC 28008	Blue Bird #4		47	415
66	AMC 28009	Conquistador No. 1	amended	49	305
67	AMC 28010	Arizona No. 23	amended	49	304
68	AMC 28011	Arizona No. 24	amended	49	305
69	AMC 28012	Black Eagle #2	107		223
70	AMC 28013	Gold Coin	154		449
71	AMC 28014	Black Owl		43	614
72	AMC 28015	White Owl		43	613
73	AMC 28017	Lizzard #26 amended	11		81
74	AMC 28018	Lizzard #27		47	348
75	AMC 28023	Peak No. 3	333		331

2001 AUG 13 A 10: 05

RECEIVED
B.L.M. AZ STATE OFFICE

76	AMC 28025	Peak No. 7	333		333
77	AMC 28026	Peak No. 8	333		334
78	AMC 28027	Peak No. 9	335		703
79	AMC 28028	Peak No. 10	335		704
80	AMC 28031	Peak No. 14	367		606
81	AMC 28032	Peak No. 15	367		607
82	AMC 28033	Peak No. 17	367		608
83	AMC 28036	Peak No. 22	390		9
84	AMC 28037	Peak No. 24	402		700
85	AMC 28038	Peak 25	405		974
86	AMC 28040	Peak 28	414		719
87	AMC 28041	Key	312		587
88	AMC 28042	Key No. 1	312		588
89	AMC 28043	November Re-located		50	7
90	AMC 28044	October		50	8
91	AMC 28045	Cities No. 1	290		871
92	AMC 28046	Cities No. 2	290		872
93	AMC 28047	Cities No. 3	290		873
94	AMC 28048	Cities No. 4	290		874
95	AMC 28049	Cities No. 5	290		875
96	AMC 28050	Cities No. 6	290		876
97	AMC 28051	Cities No. 7	290		877
98	AMC 28052	Cities No. 8	290		878
99	AMC 28053	Cities No. 9	290		879
100	AMC 28054	Cities No. 10	290		880
101	AMC 28055	Cities No. 11	290		881
102	AMC 28056	Cities No. 12	290		882
103	AMC 28057	Cities No. 13	290		883
104	AMC 28058	Evening Star		39	356
105	AMC 28059	Zee No. 2	284		355
106	AMC 35792	Quartz Site (A)	466		191
107	AMC 35793	Quartz Site No. 2 (A)	466		190
108	AMC 35794	Quartz Site No. 3 (A)	466		189
109	AMC 25800	Quartz Site No. 9 (A)	466	Amc 35800	183
110	AMC 25801	Quartz Site No. 10 (A)	466	35801	182
111	AMC 25806	Quartz Site No. 15 (A)	466	35806	177
112	AMC 35807	Quartz Site No. 16 (A)	466		176
113	AMC 25808	Quartz Site No. 17 (A)	466	35808	175
114	AMC 25809	Quartz Site No. 18 (A)	466	35809	174
115	AMC 25810	Quartz Site No. 19 (A)	466	35810	173
116	AMC 25811	Quartz Site No. 20 (A)	466	35811	172
117	AMC 25812	Quartz Site No. 21 (A)	466	35812	171

2001 AUG 13 A 10: 05

RECEIVED
B.L.M. AZ STATE OFFICE

118	AMC 25813	Quartz Site No. 22 (A)	466	35813	170
119	AMC 25814	Quartz Site No. 23 (A)	466	35814	169
120	AMC 25815	Quartz Site No. 24 (A)	466	35815	168
121	AMC 25816	Quartz Site No. 25 (A)	466	35816	167
122	AMC 25820	Quartz Site #28 (A)	466	35820	165
123	AMC 25821	Silver Bell (A)	466	35821	192
124	AMC 25824	Janie No. 1 (A)	466	35824	194
125	AMC 25825	Janie No. 2 (A)	466	35825	195
126	AMC 25830	Copper Bottom #2 (A)	466	35830	202
127	AMC 25831	Copper Bottom #5 (A)	466	35831	215
128	AMC 25832	Copper Bottom #7 (A)	466	35832	201
129	AMC 35833	Copper Bottom #11 (A)	466		216
130	AMC 35834	Copper Bottom #12 (A)	466		217
131	AMC 35835	Copper Bottom #13 (A)	466		218
132	AMC 40744	East Water	469		458
133	AMC 97644	Peak 34	493		567
134	AMC 129535	Peak 94	534		775
135	AMC 138512	K1	542		700
136	AMC 138513	K2	542		702
137	AMC 138514	K3	542		704
138	AMC 138515	K4	542		706
139	AMC 138516	K5	542		708
140	AMC 138517	K6	542		710
141	AMC 138518	K7	542		712
142	AMC 138519	K8	542		714
143	AMC 138520	K9	542		716
144	AMC 138521	K10	542		718
145	AMC 138522	K11	542		720
146	AMC 138523	K12	542		722
147	AMC 138524	K13	542		724
148	AMC 138525	K14	542		726
149	AMC 138526	K15	542		728
150	AMC 138527	K16	542		730
151	AMC 138528	K17	542		732
152	AMC 138529	K18	542		734
153	AMC 138530	K19	542		736
154	AMC 138531	K20	542		738
155	AMC 138532	K21	542		740
156	AMC 138533	K22	542		742
157	AMC 138534	K23	542		744
158	AMC 138535	K24	542		746
159	AMC 138536	K25	542		748

2007 AUG 13 A 10:05

RECEIVED
B.L.M. AZ STATE OFFICE

160	AMC 138537	K26	542		750
161	AMC 138538	K27	542		752
162	AMC 138539	K28	542		754
163	AMC 138540	K29	542		756
164	AMC 138541	K30	542		758
165	AMC 138542	K31	542		760
166	AMC 138543	K32	542		762
167	AMC 138544	K33	542		764
168	AMC 138545	K34	542		766
169	AMC 138546	K35	542		768
170	AMC 142565	M1	549		363
171	AMC 215329	D1	606		157
172	AMC 215330	D2	606		159
173	AMC 215331	D3	606		161
174	AMC 215332	D4	606		163
175	AMC 215333	D5	606		165
176	AMC 215334	D6	606		167
177	AMC 215335	D7	606		169
178	AMC 215336	D8	606		171
179	AMC 215337	D9	606		173
180	AMC 215338	D10	606		175
181	AMC 215339	D11	606		177
182	AMC 215340	D12	606		179
183	AMC 215341	D13	606		181
184	AMC 215344	D16	606		187
185	AMC 215345	D17	606		189
186	AMC 319065	Hill No. 11	855		828
187	AMC 319066	Hill No. 12	855		830
188	AMC 319067	Hill No. 13	855		832
189	AMC 327204	P1		93-634671	
190	AMC 327205	P2		93-634672	
191	AMC 327206	P3		93-634673	
192	AMC 327207	P4		93-634674	
193	AMC 327208	P5		93-634675	
194	AMC 327209	P6		93-634676	
195	AMC 327210	P7		93-634677	
196	AMC 327211	P8		93-634678	
197	AMC 327212	P9		93-634679	
198	AMC 327213	P10		93-634680	
199	AMC 327214	P11		93-634681	
200	AMC 327215	P12		93-634682	
201	AMC 327216	P13		93-634683	

PHOENIX, ARIZONA

2007 AUG 13 A 10:05

RECEIVED
B.L.M. AZ STATE OFFICE

202	AMC 327217	P14		93-634684
203	AMC 327218	P15		93-634685
204	AMC 327219	P16		93-634686
205	AMC 327220	P17		93-634687
206	AMC 327221	P18		93-634688
207	AMC 364145	E-1		2005-000510
208	AMC 364146	E-2		2005-000511
209	AMC 364147	E-3		2005-000512
210	AMC 364148	E-4		2005-000513
211	AMC 370110	RJ #1		2006-003905
212	AMC 370111	RJ #2		2006-003906
213	AMC 370112	RJ #3		2006-003907
214	AMC 370113	RJ #4		2006-003908
215	AMC 370114	RJ #5		2006-003909
216	AMC 370115	RJ #6		2005-003910
217	AMC 370116	RJ #7		2006-003911
218	AMC 370117	RJ #8		2006-003912
219	AMC 370118	RJ #9		2006-003913
220	AMC 370119	RJ #10		2006-003914
221	AMC 370120	RJ #11		2006-003915
222	AMC 370121	RJ #12		2006-003916
223	AMC 370122	RJ #13		2006-003917
224	AMC 370123	RJ #14		2006-003918
225	AMC 370124	RJ #15		2006-003919
226	AMC 370125	RJ #16		2006-003920
227	AMC 370126	RJ #17		2006-003921
228	AMC 370127	RJ #18		2006-003922
229	AMC 370128	RJ #19		2006-003923
230	AMC 370129	RJ #20		2006-003924
231	AMC 370130	RJ #21		2006-003925
232	AMC 370131	RJ #22		2006-003926
233	AMC 370132	RJ #23		2006-003927
234	AMC 370133	RJ #24		2006-003928
235	AMC 370134	RJ #25		2006-003929
236	AMC 370135	RJ #26		2006-003930
237	AMC 370136	RJ #27		2006-003931
238	AMC 370137	RJ #28		2006-003932
239	AMC 370138	RJ #29		2006-003933
240	AMC 370139	RJ #30		2006-003934
241	AMC 370140	RJ #31		2006-003935
242	AMC 370141	RJ #32		2006-003936
243	AMC 370142	RJ #33		2006-003937

RECEIVED
 B.L.M. AZ STATE OFFICE
 2007 JUN 13 10:05 AM
 PHOENIX, ARIZONA

244	AMC 370143	RJ #34		2006-003938
245	AMC 370144	RJ #35		2006-003939
246	AMC 370145	RJ #36		2006-003940
247	AMC 370146	RJ #37		2006-003941
248	AMC 370147	RJ #38		2006-003942
249	AMC 370148	RJ #39		2006-003943
250	AMC 370149	RJ #40		2006-003944
251	AMC 370150	RJ #41		2006-003945
252	AMC 370151	RJ #42		2006-003946
253	AMC 370152	RJ #43		2006-003947
254	AMC 370153	RJ #44		2006-003948
255	AMC 370154	RJ #45		2006-003949
256	AMC 370155	RJ #46		2006-003950
257	AMC 370156	RJ #47		2006-003951
258	AMC 370157	RJ #48		2006-003952
259	AMC 370158	RJ #49		2006-003953
260	AMC 370159	RJ #50		2006-003954
261	AMC 370160	RJ #51		2006-003955
262	AMC 370161	RJ #52		2006-003956
263	AMC 370162	RJ #53		2006-003957
264	AMC 370163	RJ #54		2006-003958
265	AMC 370164	RJ #55		2006-003959
266	AMC 370165	RJ #56		2006-003960
267	AMC 370166	RJ #57		2006-003961
268	AMC 370167	RJ #58		2006-003962
269	AMC 370168	RJ #59		2006-003963
270	AMC 370169	RJ #60		2006-003964
271	AMC 370170	RJ #61		2006-003965
272	AMC 370171	RJ #62		2006-003966
273	AMC 370172	RJ #63		2006-003967
274	AMC 370173	RJ #64		2006-003968
275	AMC 384697	RJ #65		2007-012073
276	AMC 384698	RJ #66		2007-012074
277	AMC 384699	RJ #67		2007-012075
278	AMC 384700	RJ #68		2007-012076
279	AMC 384701	RJ #69		2007-012077
280	AMC 384702	RJ #70		2007-012078
281	AMC 384703	RJ #71		2007-012079
282	AMC 384704	RJ #72		2007-012080

Total number of claims: 282

RECEIVED
B.L.M. AZ STATE OFFICE

2007 AUG 13 10:05 AM

United States Department of the Interior
Bureau of Land Management
 BUSINESS & SUPPORT SVCS DIV
 ONE N CENTRAL AVE SUITE 800
 PHOENIX, AZ 85004 -4427
 Phone: (602) 417-9200

Receipt

No: 1542090


Transaction #: 1593440		ENTERED INTO COMPUTER
Date of Transaction: 08/13/2007		
CUSTOMER:	BHPBILLITON 1360 POST OAK BLVD STE 150 HOUSTON, TX 77056	AUG 15 2007 <i>PB + VERIFIED</i>

LINE #	QTY	DESCRIPTION	REMARKS	UNIT PRICE	TOTAL
1	1.00	LOCATABLE MINERALS / MINING CLAIMS- NOT NEW-UNADJUD, ONE AUTH NO. ONLY / MINING CLAIM MONEY RECEIVED (455) CASES: AMC7735/\$35250.00	MAINT 2008/282	- n/a -	35250.00
TOTAL:					\$35,250.00

PAYMENT INFORMATION					
1	AMOUNT:	\$35,250.00	POSTMARKED:	N/A	
	TYPE:	CHECK	RECEIVED:	08/13/2007	
	CHECK NO:	0000109007			
	NAME:	BHPBILLITON 1360 POST OAK BLVD STE 150 HOUSTON TX 77056			

REMARKS

This receipt was generated by the automated BLM Collections and Billing System and is a paper representation of a portion of the official electronic record contained therein.



Showing businesses with "BHPBILLITON" in the name. Search for businesses that mention "BHPBILLITON"?

Did you mean: [Bhp billiton ?](#)

1 - 1 of 1 BHPBILLITON around Houston, TX

Sorted by: **Relevance**

Name	Description	Specialty	Distance
A. Bhp Billiton			5.83 miles from
(713) 961-8500 1360 Post Oak Blvd Ste 2060 Houston, TX 77056-3050			

Additional data provided by Localeze

Yes No

Yes No

Yes No

[Get Quotes!](#)

Search for businesses that mention "BHPBILLITON"?



"Daniel MEAD"
<MEAD_32@msn.com>
08/16/2007 09:54 AM

To <pauline_brown@blm.gov>
cc
bcc
Subject Claim revisions

Pauline: Please see the attached. The changes were made for Resolution Copper Company (Juno Claims). The changes were made for BHP Copper Inc. Pinto Valley claims. The other companies I do filings for are:

Resolution Copper Mining LLC
Swift Current Land and Cattle LLC
Integrity Land and Cattle LLC
Resolution Copper Company

BHP Copper Pinto Valley Operations
BHP Copper San Manuel Operations
BHP Minerals service Company

I will put all of the claims in their right order for next years filing. I really appreciate you finding the errors and letting us know so we can make changes.

My Phone number is 520-419-2622



Thanks again. Dan 8-8-07 RCC CLAIM ONLY.xls 7-21-07Final in excel Pinto Valley claims.xls

Sent via EMail

8/16/07

NOTICE OF INTENT TO HOLD

**MAINTENANCE FEE
2007- 2008 ASSESSMENT YEAR**

**BHP Copper Inc.
Pinto Valley Operations**

Exhibit "A"

BLM Serial					
Number	Name	Docket	Book	Page	
1	AMC 7735	Mary 1	426		246
2	AMC 7736	Mary 2	426		247
3	AMC 7737	Mary 3	426		248
4	AMC 7738	Mary 4	426		249
5	AMC 7739	Mary 5	426		250
6	AMC 7740	Mary 6	426		251
7	AMC 27738	Cowboy No. 1 amended		42	127
8	AMC 27739	Cowboy No. 2 amended		42	128
9	AMC 27740	Cowboy No. 3 amended		42	129
10	AMC 27741	Rita		47	150
11	AMC 27742	Copper Site amended		42	124
12	AMC 27743	Pine Tree amended		42	126
13	AMC 384552	BOB #1		2007-011669	
14	AMC 384553	BOB #2		2007-011670	
15	AMC 384554	BOB #3		2007-011671	
16	AMC 384555	BOB #4		2007-011672	
17	AMC 384556	BOB #5		2007-011673	
18	AMC 384557	BOB #6		2007-011674	
19	AMC 27747	Hammer		47	147
20	AMC 27748	Joan		47	148
21	AMC 27749	Southern Cross		47	151
22	AMC 27750	Midnight Test amended		42	125
23	AMC 27751	Copper Bottom No. 1	amended	42	195
24	AMC 27752	Copper Bottom No. 6	amended	42	194
25	AMC 27753	Copper Bottom No. 8		47	385
26	AMC 27754	Copper Bottom No. 9		47	386
27	AMC 27755	Copper Bottom No. 10		47	387
28	AMC 27757	Hill No. 2	280		10
29	AMC 27758	Hill No. 3	280		11
30	AMC 27759	Hill No. 4	280		12
31	AMC 27760	Hill No. 5	280		13
32	AMC 27761	Hill No. 6	280		14
33	AMC 27762	Hill No. 7	280		15

34	AMC 27763	Hill No. 8	280		16
35	AMC 27764	Hill No. 9	280		17
36	AMC 27765	Hill No. 10	280		18
37	AMC 27798	Skunk 1	343		203
38	AMC 27799	Skunk 2	343		204
39	AMC 27800	Skunk 3	343		205
40	AMC 27801	Rita No. 15	173		540
41	AMC 27802	Sunrise		48	35
42	AMC 27803	Limestone #1		49	150
43	AMC 27804	Limestone #2		49	150
44	AMC 27805	Limestone #3		49	151
45	AMC 27806	Limestone #4	154		638
46	AMC 27807	Limestone No. 5	154		639
47	AMC 27817	Ash 16	325		57
48	AMC 27882	Ash 95	325		122
49	AMC 27987	Baseline No. 1	284		856
50	AMC 27988	Baseline No. 2	284		857
51	AMC 27994	Tunnel	10		502
52	AMC 27995	Fly No. 1	157		230
53	AMC 27996	Fly No. 2	157		231
54	AMC 27997	Fly No. 3	157		232
55	AMC 27998	Fly No. 4	157		233
56	AMC 27999	Fly No. 5	157		234
57	AMC 28000	Fly No. 6	157		235
58	AMC 28001	Fly No. 7	157		236
59	AMC 28002	Fly No. 8	157		237
60	AMC 28003	Fly No. 9	157		238
61	AMC 28004	Fly No. 10	157		239
62	AMC 28005	Fly No. 11	157		240
63	AMC 28006	Fly No. 12	157		241
64	AMC 28007	Fly No. 13	157		242
65	AMC 28008	Blue Bird #4		47	415
66	AMC 28009	Conquistador No. 1	amended	49	305
67	AMC 28010	Arizona No. 23	amended	49	304
68	AMC 28011	Arizona No. 24	amended	49	305
69	AMC 28012	Black Eagle #2	107		223
70	AMC 28013	Gold Coin	154		449
71	AMC 28014	Black Owl		43	614
72	AMC 28015	White Owl		43	613
73	AMC 28017	Lizzard #26 amended	11		81
74	AMC 28018	Lizzard #27		47	348
75	AMC 28023	Peak No. 3	333		331

76	AMC 28025	Peak No. 7	333		333
77	AMC 28026	Peak No. 8	333		334
78	AMC 28027	Peak No. 9	335		703
79	AMC 28028	Peak No. 10	335		704
80	AMC 28031	Peak No. 14	367		606
81	AMC 28032	Peak No. 15	367		607
82	AMC 28033	Peak No. 17	367		608
83	AMC 28036	Peak No. 22	390		9
84	AMC 28037	Peak No. 24	402		700
85	AMC 28038	Peak 25	405		974
86	AMC 28040	Peak 28	414		719
87	AMC 28041	Key	312		587
88	AMC 28042	Key No. 1	312		588
89	AMC 28043	November Re-located		50	7
90	AMC 28044	October		50	8
91	AMC 28045	Cities No. 1	290		871
92	AMC 28046	Cities No. 2	290		872
93	AMC 28047	Cities No. 3	290		873
94	AMC 28048	Cities No. 4	290		874
95	AMC 28049	Cities No. 5	290		875
96	AMC 28050	Cities No. 6	290		876
97	AMC 28051	Cities No. 7	290		877
98	AMC 28052	Cities No. 8	290		878
99	AMC 28053	Cities No. 9	290		879
100	AMC 28054	Cities No. 10	290		880
101	AMC 28055	Cities No. 11	290		881
102	AMC 28056	Cities No. 12	290		882
103	AMC 28057	Cities No. 13	290		883
104	AMC 28058	Evening Star		39	356
105	AMC 28059	Zee No. 2	284		855
106	AMC 35792	Quartz Site (A)	466		191
107	AMC 35793	Quartz Site No. 2 (A)	466		190
108	AMC 35794	Quartz Site No. 3 (A)	466		189
109	AMC 35800	Quartz Site No. 9 (A)	466		183
110	AMC 35801	Quartz Site No. 10 (A)	466		182
111	AMC 35806	Quartz Site No. 15 (A)	466		177
112	AMC 35807	Quartz Site No. 16 (A)	466		176
113	AMC 35808	Quartz Site No. 17 (A)	466		175
114	AMC 35809	Quartz Site No. 18 (A)	466		174
115	AMC 35810	Quartz Site No. 19 (A)	466		173
116	AMC 35811	Quartz Site No. 20 (A)	466		172
117	AMC 35812	Quartz Site No. 21 (A)	466		171

118	AMC 35813	Quartz Site No. 22 (A)	466	170
119	AMC 35814	Quartz Site No. 23 (A)	466	169
120	AMC 35815	Quartz Site No. 24 (A)	466	168
121	AMC 35816	Quartz Site No. 25 (A)	466	167
122	AMC 35820	Quartz Site #28 (A)	466	165
123	AMC 35821	Silver Bell (A)	466	192
124	AMC 35824	Janie No. 1 (A)	466	194
125	AMC 35825	Janie No. 2 (A)	466	195
126	AMC 35830	Copper Bottom #2 (A)	466	202
127	AMC 35831	Copper Bottom #5 (A)	466	215
128	AMC 35832	Copper Bottom #7 (A)	466	201
129	AMC 35833	Copper Bottom #11 (A)	466	216
130	AMC 35834	Copper Bottom #12 (A)	466	217
131	AMC 35835	Copper Bottom #13 (A)	466	218
132	AMC 40744	East Water	469	458
133	AMC 97644	Peak 34	493	567
134	AMC 129535	Peak 94	534	775
135	AMC 138512	K1	542	700
136	AMC 138513	K2	542	702
137	AMC 138514	K3	542	704
138	AMC 138515	K4	542	706
139	AMC 138516	K5	542	708
140	AMC 138517	K6	542	710
141	AMC 138518	K7	542	712
142	AMC 138519	K8	542	714
143	AMC 138520	K9	542	716
144	AMC 138521	K10	542	718
145	AMC 138522	K11	542	720
146	AMC 138523	K12	542	722
147	AMC 138524	K13	542	724
148	AMC 138525	K14	542	726
149	AMC 138526	K15	542	728
150	AMC 138527	K16	542	730
151	AMC 138528	K17	542	732
152	AMC 138529	K18	542	734
153	AMC 138530	K19	542	736
154	AMC 138531	K20	542	738
155	AMC 138532	K21	542	740
156	AMC 138533	K22	542	742
157	AMC 138534	K23	542	744
158	AMC 138535	K24	542	746
159	AMC 138536	K25	542	748

160	AMC 138537	K26	542		750
161	AMC 138538	K27	542		752
162	AMC 138539	K28	542		754
163	AMC 138540	K29	542		756
164	AMC 138541	K30	542		758
165	AMC 138542	K31	542		760
166	AMC 138543	K32	542		762
167	AMC 138544	K33	542		764
168	AMC 138545	K34	542		766
169	AMC 138546	K35	542		768
170	AMC 142565	M1	549		363
171	AMC 215329	D1	606		157
172	AMC 215330	D2	606		159
173	AMC 215331	D3	606		161
174	AMC 215332	D4	606		163
175	AMC 215333	D5	606		165
176	AMC 215334	D6	606		167
177	AMC 215335	D7	606		169
178	AMC 215336	D8	606		171
179	AMC 215337	D9	606		173
180	AMC 215338	D10	606		175
181	AMC 215339	D11	606		177
182	AMC 215340	D12	606		179
183	AMC 215341	D13	606		181
184	AMC 215344	D16	606		187
185	AMC 215345	D17	606		189
186	AMC 319065	Hill No. 11	855		828
187	AMC 319066	Hill No. 12	855		830
188	AMC 319067	Hill No. 13	855		832
189	AMC 327204	P1		93-634671	
190	AMC 327205	P2		93-634672	
191	AMC 327206	P3		93-634673	
192	AMC 327207	P4		93-634674	
193	AMC 327208	P5		93-634675	
194	AMC 327209	P6		93-634676	
195	AMC 327210	P7		93-634677	
196	AMC 327211	P8		93-634678	
197	AMC 327212	P9		93-634679	
198	AMC 327213	P10		93-634680	
199	AMC 327214	P11		93-634681	
200	AMC 327215	P12		93-634682	
201	AMC 327216	P13		93-634683	

202	AMC 327217	P14		93-634684
203	AMC 327218	P15		93-634685
204	AMC 327219	P16		93-634686
205	AMC 327220	P17		93-634687
206	AMC 327221	P18		93-634688
207	AMC 364145	E-1		2005-000510
208	AMC 364146	E-2		2005-000511
209	AMC 364147	E-3		2005-000512
210	AMC 364148	E-4		2005-000513
211	AMC 370110	RJ #1		2006-003905
212	AMC 370111	RJ #2		2006-003906
213	AMC 370112	RJ #3		2006-003907
214	AMC 370113	RJ #4		2006-003908
215	AMC 370114	RJ #5		2006-003909
216	AMC 370115	RJ #6		2005-003910
217	AMC 370116	RJ #7		2006-003911
218	AMC 370117	RJ #8		2006-003912
219	AMC 370118	RJ #9		2006-003913
220	AMC 370119	RJ #10		2006-003914
221	AMC 370120	RJ #11		2006-003915
222	AMC 370121	RJ #12		2006-003916
223	AMC 370122	RJ #13		2006-003917
224	AMC 370123	RJ #14		2006-003918
225	AMC 370124	RJ #15		2006-003919
226	AMC 370125	RJ #16		2006-003920
227	AMC 370126	RJ #17		2006-003921
228	AMC 370127	RJ #18		2006-003922
229	AMC 370128	RJ #19		2006-003923
230	AMC 370129	RJ #20		2006-003924
231	AMC 370130	RJ #21		2006-003925
232	AMC 370131	RJ #22		2006-003926
233	AMC 370132	RJ #23		2006-003927
234	AMC 370133	RJ #24		2006-003928
235	AMC 370134	RJ #25		2006-003929
236	AMC 370135	RJ #26		2006-003930
237	AMC 370136	RJ #27		2006-003931
238	AMC 370137	RJ #28		2006-003932
239	AMC 370138	RJ #29		2006-003933
240	AMC 370139	RJ #30		2006-003934
241	AMC 370140	RJ #31		2006-003935
242	AMC 370141	RJ #32		2006-003936
243	AMC 370142	RJ #33		2006-003937

244	AMC 370143	RJ #34		2006-003938	
245	AMC 370144	RJ #35		2006-003939	
246	AMC 370145	RJ #36		2006-003940	
247	AMC 370146	RJ #37		2006-003941	
248	AMC 370147	RJ #38		2006-003942	
249	AMC 370148	RJ #39		2006-003943	
250	AMC 370149	RJ #40		2006-003944	
251	AMC 370150	RJ #41		2006-003945	
252	AMC 370151	RJ #42		2006-003946	
253	AMC 370152	RJ #43		2006-003947	
254	AMC 370153	RJ #44		2006-003948	
255	AMC 370154	RJ #45		2006-003949	
256	AMC 370155	RJ #46		2006-003950	
257	AMC 370156	RJ #47		2006-003951	
258	AMC 370157	RJ #48		2006-003952	
259	AMC 370158	RJ #49		2006-003953	
260	AMC 370159	RJ #50		2006-003954	
261	AMC 370160	RJ #51		2006-003955	
262	AMC 370161	RJ #52		2006-003956	
263	AMC 370162	RJ #53		2006-003957	
264	AMC 370163	RJ #54		2006-003958	
265	AMC 370164	RJ #55		2006-003959	
266	AMC 370165	RJ #56		2006-003960	
267	AMC 370166	RJ #57		2006-003961	
268	AMC 370167	RJ #58		2006-003962	
269	AMC 370168	RJ #59		2006-003963	
270	AMC 370169	RJ #60		2006-003964	
271	AMC 370170	RJ #61		2006-003965	
272	AMC 370171	RJ #62		2006-003966	
273	AMC 370172	RJ #63		2006-003967	
274	AMC 370173	RJ #64		2006-003968	
275	AMC 384697	RJ #65		2007-012073	
276	AMC 384698	RJ #66		2007-012074	
277	AMC 384699	RJ #67		2007-012075	
278	AMC 384700	RJ #68		2007-012076	
279	AMC 384701	RJ #69		2007-012077	
280	AMC 384702	RJ #70		2007-012078	
281	AMC 384703	RJ #71		2007-012079	
282	AMC 384704	RJ #72		2007-012080	

Total number of claims: 282

When Recorded Return Document to:

Vernon Matthews
2795 Lass Ave.
Kingman, Az.
86409

Check here is this is a change of address.

Telephone: 702-810-9661

E-mail address: _____



PAGE: 1 of 2 FEE # 2006084287

B:6418 P:672

OFFICIAL RECORDS
OF MOHAVE COUNTY
JOAN MCCALL,
COUNTY RECORDER



08/23/2006 01:34 PM Fee: \$19.00

DOC TYPE: PL

PAID BY: VERNON MATTHEWS

AMC 370110
AMC 370109

RECEIVED
BLM STATE OFFICE
2006 AUG 28 A 10: 07
PHOENIX, ARIZONA

AFFIDAVIT OF PERFORMANCE OF ANNUAL WORK

1. State of Arizona, County of Mohave ss:

2. I (Name) Vernon Matthews

3. Reside at (Address) 2795 Lass Ave.

City Kingman County Mohave

State Az. Zip 86409 being duly sworn, depose and say that I am a citizen of the United States, more than eighteen years of age, and that all of the facts set forth in this affidavit, subject to the provisions and penalties of 18 U.S.C. 1001 pertaining to the filing of false, fictitious, or fraudulent statements with the United States, are true and correct according to the best of my knowledge, information and belief.

4. Owner's name and address (If not shown in Items 1-3 above). _____

5. That I am personally acquainted with the mining claim(s). The work and improvements were made by and at the expense of the owner(s) of said claim(s). Said contiguous group of claims, listed on this document, are situated in the _____

(optional) Mining District; _____ County, Arizona.

Line No.	AMC NUMBER	CLAIM/SITE NAME	COUNTY RECORDER DATA (If available)	TWP	RNG	SEC
1	370109	Scotty's				
2	371113	Scotty's #2				
3						
4						
5						
6						

Form: MCF108
Revised Jan. 2006
Page 1 of 2

ENTERED IN COMPUTER
RE 10/2/06

RECEIVED
BLM-AZ STATE OFFICE
2006 AUG 28 A 10:01
PHOENIX, ARIZONA
BLM
Date
Stamp

7					
8					
9					
10					

6. That between the dates starting at 12 o'clock noon on 2-21-06 ~~September 1, 20~~ and ending at 12 o'clock noon on September 1, 20 ~~04~~ at least \$ 100.00 dollars worth of work and improvements were done and performed upon said claim(s) or upon one or more of a contiguous group of claims for the benefit of all, wholly or partly outside of a contiguous group of claims for the benefit of all, not including the location work.

7. That the following persons were employed to perform the work and improvements described herein: Vernon Matthews and Lynn Holzheimer

8. That the work and improvements performed were: Removal of trash, Cleared brush along roads and removed rocks to access to claim

9. Dated 08-23-06 Signature: [Signature]

SUBSCRIBED AND SWORN TO before me, a Notary Public, this 23rd day of Aug, 2006

By: Vernon Matthews

Notary Public Sheila Crane Bolduc

My Commission Expires March 15, 2008



Bureau of Land Management
Arizona State Office
www.az.blm.gov

No. of Claims: _____ x \$10 = _____
 Check No.: _____ Init. _____
 Receipt No.: _____
 For BLM Use Only

United States Department of the Interior
Bureau of Land Management
 BUSINESS & SUPPORT SVCS DIV
 ONE N CENTRAL AVE
 PHOENIX, AZ 85004 -2203
 Phone: (602) 417-9200

Receipt

No:

1346639

Transaction #: 1391902	
Date of Transaction: 08/29/2006	
CUSTOMER:	WANDA MATTHEWS 2795 LASS AVE KINGMAN,AZ 86409

LINE #	QTY	DESCRIPTION	REMARKS	UNIT PRICE	TOTAL
1	1.00	LOCATABLE MINERALS / MINING CLAIMS-NOT NEW-UNADJUD,ONE AUTH NO. ONLY / MINING CLAIM MONEY RECEIVED (455) CASES: AMC370109/\$20.00	POL 2006 (2)	- n/a -	20.00
TOTAL:					\$20.00

PAYMENT INFORMATION			
1	AMOUNT:	\$20.00	POSTMARKED: 08/23/2006
	TYPE:	CHECK	RECEIVED: 08/28/2006
	CHECK NO:	2299	
	NAME:	MATHEWS, WANDA J 3660 BOULDER HWY LAS VEGAS NV 89121	

REMARKS

This receipt was generated by the automated BLM Collections and Billing System and is a paper representation of a portion of the official electronic record contained therein.

LEAD FILE NUMBERS:

AMC 7735	AMC 129535	AMC 327204
27738	138512	364145
35792	142565	370110
40735	215329	
97634	319065	

TRANSACTION DATE: 08/01/2006

AMOUNT PAID: 34,250.00

RECEIPT NUMBER: 1325292

CODE NUMBER: 582

LEAD AMC SERIAL NUMBER	AMC SERIAL NUMBER(S)	NUMBER OF CLAIM(S)	AMOUNT PAID
AMC 7735	7735 - 7740	6	750
27738	27738 - 27765	28	3500
"	27798 - 27807	10	1250
"	27817	1	125
"	27882	1	125
"	27987 - 27988	2	250
"	27994 - 28015	22	2750
"	28017 - 28018	2	250
"	28023	1	125
"	28025 - 28028	4	500
"	28031 - 28033	3	375
"	28036 - 28038	3	375
"	28040 - 28059	20	2500
35792	35792 - 35794	3	375
"	35800 - 35801	2	250
"	35806 - 35816	11	1375
"	35820 - 35821	2	250
GRAND TOTAL(S) > SUB TOTAL		121	\$ 15,125

DATE ENTERED INTO COMPUTER: AUG 01 2006

INITIALS: PB

AND VERIFIED PB

Continue on pg 2

Continuation:

LEAD AMC SERIAL NUMBER	AMC SERIAL NUMBER(S)	NUMBER OF CLAIM(S)	AMOUNT PAID
Amc 35792	35824 - 35825	2	250
"	35830 - 35835	6	750
40735	40744	1	125
97634	97644	1	125
129535	129535	1	125
138512	138512 - 138546	35	4375
142565	142565	1	125
215329	215329 - 215345	17	2125
319065	319065 - 319067	3	375
327204	327204 - 327221	18	2250
364145	364145 - 364148	4	500
370110	370110 - 370173	64	8000
	SUB TOTAL	153	19125
	Add TOTAL FROM PAGE 1 :	+ 121	+ 15125
		<u>274</u>	<u>34250</u>
GRAND TOTAL(S):	GRAND TOTAL:	274	\$34,250

Base Metals



BHP Copper Inc.
PO Box 100
Miami, AZ 85539
Tel: 928-473-6200
Fax: 928-473-6387
bhpbilliton.com

1 August 2006

U. S. Department of the Interior
Bureau of Land Management
One N. Central Avenue
Phoenix, AZ 85004

RECEIVED
B.L.M. AZ STATE OFFICE
2006 AUG - 1 A 9: 19
PHOENIX, ARIZONA

Dear Sir:

The final Rule as published in the Federal Register implements provisions of the Interior Department and related agencies' Appropriations Act of 1993 (the "Act") that requires an annual rental fee of \$125.00 for each mining claim and site located and held under the General Mining Law of 1872.

The Omnibus Budget Reconciliation Act of 1993 requires a \$30.00 location fee (for new claims) and a \$125.00 maintenance fee for each mining claim. The fee requirements apply to the assessment year 1995-1996 and remains in effect through the year 2006-2007.

Therefore, BHP Billiton, BHP Copper Inc., Pinto Valley Operations (fka Magma Copper Company) submits a check payable to the Bureau of Land Management in the amount of \$34,250.00 for 274 unpatented mining claims and mill sites which represents \$125.00 per claim as rental fee as shown on Exhibit "A", attached hereto and made a part hereof.

Sincerely,

A handwritten signature in cursive script that reads "Robert Krohn".

Robert Krohn
Project Director

cc: file

MAINTENANCE FEE
2006-2007 ASSESSMENT YEAR

BHP Billiton
BHP Copper Inc.
Pinto Valley Operations

Exhibit "A"

RECEIVED
BLM, AZ STATE OFFICE
2006 AUG - 1 A 9: 19
PHOENIX, ARIZONA

<u>BLM Serial Number</u>	<u>Name</u>	<u>Docket</u>	<u>Book</u>	<u>Page</u>
AMC 7735	Mary 1	426		246
AMC 7736	Mary 2	426		247
AMC 7737	Mary 3	426		248
AMC 7738	Mary 4	426		249
AMC 7739	Mary 5	426		250
AMC 7740	Mary 6	426		251
AMC 27738	Cowboy No. 1		46	15
	Amended		42	127
AMC 27739	Cowboy No. 2		46	16
	Amended		42	128
AMC 27740	Cowboy No. 3		46	17
	Amended		42	129
AMC 27741	Rita		47	150
AMC 27742	Copper Site		27	43
	Amended		42	124
AMC 27743	Pine Tree		20	16
	Amended		42	126
AMC 27744	Copper Bottom No. 3		43	416
	Amended		42	122
AMC 27745	Copper Bottom No. 4		43	417
	Amended		42	123
AMC 27746	Pinon		47	149
AMC 27747	Hammer		47	147
AMC 27748	Joan		47	148
AMC 27749	Southern Cross		47	151
AMC 27750	Midnight Test		27	226
	Amended		42	125
AMC 27751	Copper Bottom No. 1		43	414
	Amended		42	195
AMC 27752	Copper Bottom No. 6		43	419
	Amended		42	194
AMC 27753	Copper Bottom No. 8		47	385
AMC 27754	Copper Bottom No. 9		47	386
AMC 27755	Copper Bottom No. 10		47	387
AMC 27756	Hill No. 1	280		9
AMC 27757	Hill No. 2	280		10
AMC 27758	Hill No. 3	280		11
AMC 27759	Hill No. 4	280		12
AMC 27760	Hill No. 5	280		13
AMC 27761	Hill No. 6	280		14
AMC 27762	Hill No. 7	280		15

ENTERED IN COMPUTER

AUG 01 2006 PB

31/50

BLM Serial

<u>Number</u>	<u>Name</u>	<u>Docket</u>	<u>Book</u>	<u>Page</u>
AMC 27763	Hill No. 8	280		16
AMC 27764	Hill No. 9	280		17
AMC 27765	Hill No. 10	280		18
AMC 27798	Skunk 1	343		203
AMC 27799	Skunk 2	343		204
AMC 27800	Skunk 3	343		205
AMC 27801	Rita No. 15	173		540
AMC 27802	Sunrise		48	35
AMC 27803	Limestone #1		49	150
AMC 27804	Limestone #2		49	150
AMC 27805	Limestone #3		49	151
AMC 27806	Limestone #4	154		638
AMC 27807	Limestone No. 5	154		639
AMC 27817	Ash 16	325		57
AMC 27882	Ash 95	325		122
AMC 27987	Baseline No. 1	284		856
AMC 27988	Baseline No. 2	284		857
AMC 27994	Tunnel	10		502
AMC 27995	Fly No. 1	157		230
AMC 27996	Fly No. 2	157		231
AMC 27997	Fly No. 3	157		232
AMC 27998	Fly No. 4	157		233
AMC 27999	Fly No. 5	157		234
AMC 28000	Fly No. 6	157		235
AMC 28001	Fly No. 7	157		236
AMC 28002	Fly No. 8	157		237
AMC 28003	Fly No. 9	157		238
AMC 28004	Fly No. 10	157		239
AMC 28005	Fly No. 11	157		240
AMC 28006	Fly No. 12	157		241
AMC 28007	Fly No. 13	157		242
AMC 28008	Blue Bird #4		47	415
AMC 28009	Conquistador No. 1		48	247
	Amended		49	305
AMC 28010	Arizona No. 23		48	107
	Amended		49	304
AMC 28011	Arizona No. 24		48	107
	Amended		49	305
AMC 28012	Black Eagle #2	107		223
AMC 28013	Gold Coin	154		449
AMC 28014	Black Owl		43	614
AMC 28015	White Owl		43	613
AMC 28017	Lizzard #26		47	347
	Amended			81
AMC 28018	Lizzard #27			348
AMC 28023	Peak No. 3	333		331
AMC 28025	Peak No. 7	333		333
AMC 28026	Peak No. 8	333		334
AMC 28027	Peak No. 9	333		703
AMC 28028	Peak No. 10	333		704

RECEIVED
 B.L.M. AZ STATE OFFICE
 2006 AUG - 1
 PHOENIX, ARIZONA

ENTERED IN COMPUTER
 AUG 01 2006

BLM Serial

<u>Number</u>	<u>Name</u>	<u>Docket</u>	<u>Book</u>	<u>Page</u>
AMC 28031	Peak No. 14	367		606
AMC 28032	Peak No. 15	367		607
AMC 28033	Peak No. 17	367		608
AMC 28036	Peak No. 22	390		9
AMC 28037	Peak No. 24	402		700
AMC 28038	Peak 25	405		974
AMC 28040	Peak 28	414		719
AMC 28041	Key	312		587
AMC 28042	Key No. 1	312		588
AMC 28043	November Re-located		50	7
AMC 28044	October		50	8
AMC 28045	Cities No. 1	290		871
AMC 28046	Cities No. 2	290		872
AMC 28047	Cities No. 3	290		873
AMC 28048	Cities No. 4	290		874
AMC 28049	Cities No. 5	290		875
AMC 28050	Cities No. 6	290		876
AMC 28051	Cities No. 7	290		877
AMC 28052	Cities No. 8	290		878
AMC 28053	Cities No. 9	290		879
AMC 28054	Cities No. 10	290		880
AMC 28055	Cities No. 11	290		881
AMC 28056	Cities No. 12	290		882
AMC 28057	Cities No. 13	290		883
AMC 28058	Evening Star		39	356
AMC 28059	Zee No.2	284		855
AMC 35792	Quartz Site (A)	466		191
AMC 35793	Quartz Site No. 2 (A)	466		190
AMC 35794	Quartz Site No. 3 (A)	466		189
AMC 35800	Quartz Site No. 9 (A)	466		183
AMC 35801	Quartz Site No. 10 (A)	466		182
AMC 35806	Quartz Site No. 15 (A)	466		177
AMC 35807	Quartz Site No. 16 (A)	466		176
AMC 35808	Quartz Site No. 17 (A)	466		175
AMC 35809	Quartz Site No. 18 (A)	466		174
AMC 35810	Quartz Site No. 19 (A)	466		173
AMC 35811	Quartz Site No. 20 (A)	466		172
AMC 35812	Quartz Site No. 21 (A)	466		171
AMC 35813	Quartz Site No. 22 (A)	466		170
AMC 35814	Quartz Site No. 23 (A)	466		169
AMC 35815	Quartz Site No. 24 (A)	466		168
AMC 35816	Quartz Site No. 25 (A)	466		167
AMC 35820	Quartz Site #28 (A)	466		165
AMC 35821	Silver Bell (A)	466		192
AMC 35824	Janie No. 1 (A)	466		194
AMC 35825	Janie No. 2 (A)	466		195
AMC 35830	Copper Bottom #2 (A)	466		202
AMC 35831	Copper Bottom #5 (A)	466		215
AMC 35832	Copper Bottom #7 (A)	466		201

RECEIVED
 B.L.M. AZ STATE OFFICE
 AUG - 1 2006
 PHOENIX, ARIZONA

ENTERED IN COMPUTER
 AUG 01 2006

BLM Serial

<u>Number</u>	<u>Name</u>	<u>Docket</u>	<u>Book</u>	<u>Page</u>
AMC 35833	Copper Bottom #11 (A)	466		216
AMC 35834	Copper Bottom #12 (A)	466		217
AMC 35835	Copper Bottom #13 (A)	466		218
AMC 40744	East Water	469		458
AMC 97644	Peak 34	493		567
AMC 129535	Peak 94	534		775
AMC 138512	K1	542		700
AMC 138513	K2	542		702
AMC 138514	K3	542		704
AMC 138515	K4	542		706
AMC 138516	K5	542		708
AMC 138517	K6	542		710
AMC 138518	K7	542		712
AMC 138519	K8	542		714
AMC 138520	K9	542		716
AMC 138521	K10	542		718
AMC 138522	K11	542		720
AMC 138523	K12	542		722
AMC 138524	K13	542		724
AMC 138525	K14	542		726
AMC 138526	K15	542		728
AMC 138527	K16	542		730
AMC 138528	K17	542		732
AMC 138529	K18	542		734
AMC 138530	K19	542		736
AMC 138531	K20	542		738
AMC 138532	K21	542		740
AMC 138533	K22	542		742
AMC 138534	K23	542		744
AMC 138535	K24	542		746
AMC 138536	K25	542		748
AMC 138537	K26	542		750
AMC 138538	K27	542		752
AMC 138539	K28	542		754
AMC 138540	K29	542		756
AMC 138541	K30	542		758
AMC 138542	K31	542		760
AMC 138543	K32	542		762
AMC 138544	K33	542		764
AMC 138545	K34	542		766
AMC 138546	K35	542		768
AMC 142565	M1	549		363
AMC 215329	D1	606		157
AMC 215330	D2	606		159
AMC 215331	D3	606		161
AMC 215332	D4	606		163
AMC 215333	D5	606		165
AMC 215334	D6	606		167
AMC 215335	D7	606		169
AMC 215336	D8	606		171

13

35

2

RECEIVED
 BLM AZ STATE OFFICE
 AUG 1 2006
 PHOENIX, ARIZONA

ENTERED IN COMPUTER
 AUG 01 2006

506

BLM Serial

<u>Number</u>	<u>Name</u>	<u>Docket</u>	<u>Book</u>	<u>Page</u>
AMC 215337	D9	606		173
AMC 215338	D10	606		175
AMC 215339	D11	606		177
AMC 215340	D12	606		179
AMC 215341	D13	606		181
AMC 215342	D14	606		183
AMC 215343	D15	606		185
AMC 215344	D16	606		187
AMC 215345	D17	606		189
AMC 319065	Hill No. 11	855		828
AMC 319066	Hill No. 12	855		830
AMC 319067	Hill No. 13	855		832
AMC 327204	P1	93-634671		
AMC 327205	P2	93-634672		
AMC 327206	P3	93-634673		
AMC 327207	P4	93-634674		
AMC 327208	P5	93-634675		
AMC 327209	P6	93-634676		
AMC 327210	P7	93-634677		
AMC 327211	P8	93-634678		
AMC 327212	P9	93-634679		
AMC 327213	P10	93-634680		
AMC 327214	P11	93-634681		
AMC 327215	P12	93-634682		
AMC 327216	P13	93-634683		
AMC 327217	P14	93-634684		
AMC 327218	P15	93-634685		
AMC 327219	P16	93-634686		
AMC 327220	P17	93-634687		
AMC 327221	P18	93-634688		
AMC 364145	E-1	2005-000510		
AMC 364146	E-2	2005-000511		
AMC 364147	E-3	2005-000512		
AMC 364148	E-4	2005-000513		
AMC 370110	RJ #1	2006-003905		
AMC 370111	RJ #2	2006-003906		
AMC 370112	RJ #3	2006-003907		
AMC 370113	RJ #4	2006-003908		
AMC 370114	RJ #5	2006-003909		
AMC 370115	RJ #6	2006-003910		
AMC 370116	RJ #7	2006-003911		
AMC 370117	RJ #8	2006-003912		
AMC 370118	RJ #9	2006-003913		
AMC 370119	RJ #10	2006-003914		
AMC 370120	RJ #11	2006-003915		
AMC 370121	RJ #12	2006-003916		
AMC 370122	RJ #13	2006-003917		
AMC 370123	RJ #14	2006-003918		

PHOENIX, ARIZONA

2006 AUG -1 9 19

B.L.M. AZ STATE OFFICE

RECEIVED

ENTERED IN COMPUTER

AUG 01 2006 PB

BLM Serial
Number

Name

Docket

Book

Page

<u>BLM Serial</u> <u>Number</u>	<u>Name</u>	<u>Docket</u>	<u>Book</u>	<u>Page</u>
AMC 370124	RJ #15	2006-003919		
AMC 370125	RJ #16	2006-003920		
AMC 370126	RJ #17	2006-003921		
AMC 370127	RJ #18	2006-003922		
AMC 370128	RJ #19	2006-003923		
AMC 370129	RJ #20	2006-003924		
AMC 370130	RJ #21	2006-003925		
AMC 370131	RJ #22	2006-003926		
AMC 370132	RJ #23	2006-003927		
AMC 370133	RJ #24	2006-003928		
AMC 370134	RJ #25	2006-003929		
AMC 370135	RJ #26	2006-003930		
AMC 370136	RJ #27	2006-003931		
AMC 370137	RJ #28	2006-003932		
AMC 370138	RJ #29	2006-003933		
AMC 370139	RJ #30	2006-003934		
AMC 370140	RJ #31	2006-003935		
AMC 370141	RJ #32	2006-003936		
AMC 370142	RJ #33	2006-003937		
AMC 370143	RJ #34	2006-003938		
AMC 370144	RJ #35	2006-003939		
AMC 370145	RJ #36	2006-003940		
AMC 370146	RJ #37	2006-003941		
AMC 370147	RJ #38	2006-003942		
AMC 390148	RJ #39	2006-003943		
AMC 370149	RJ #40	2006-003944		
AMC 370150	RJ #41	2006-003945		
AMC 370151	RJ #42	2006-003946		
AMC 370152	RJ #43	2006-003947		
AMC 370153	RJ #44	2006-003948		
AMC 370154	RJ #45	2006-003949		
AMC 370155	RJ #46	2006-003950		
AMC 370156	RJ #47	2006-003951		
AMC 370157	RJ #48	2006-003952		
AMC 370158	RJ #49	2006-003953		
AMC 370159	RJ #50	2006-003954		
AMC 370160	RJ #51	2006-003955		
AMC 370161	RJ #52	2006-003956		
AMC 370162	RJ #53	2006-003957		
AMC 370163	RJ #54	2006-003958		
AMC 370164	RJ #55	2006-003959		
AMC 370165	RJ #56	2006-003960		
AMC 370166	RJ #57	2006-003961		
AMC 370167	RJ #58	2006-003962		

PHOENIX, ARIZONA

2006 AUG -1 - 9 10

RECEIVED

B.L.M. AZ STATE OFFICE

ENTERED IN COMPUTER
AUG 01 2006 RB

BLM Serial

Number

Name

Docket

Book

Page

AMC 370168	RJ #59	2006-003963		
AMC 370169	RJ #60	2006-003964		
AMC 370170	RJ #61	2006-003965		
AMC 370171	RJ #62	2006-003966		
AMC 370172	RJ #63	2006-003967		
AMC 370173	RJ #64	2006-003968		

ENTERED IN COMPUTER

AUG 01 2006 PB

RECEIVED
B.L.M. AZ STATE OFFICE
2006 AUG - 1 A 9: 19
PHOENIX, ARIZONA

W/S

Message:

274 ROWS RETRIEVED

CBS Export Results Report

Include Resolved Records

Record Status

- Error Records (E/M/I)
- Accepted Records (A/W)
- "On Hold" Records (H)
- All Records (for s/n or receipt nr)
- Exported, No Results From CBS
- New (not yet exported)

Search Criteria Responsible Ar

Enter export Date (mm/dd/yyyy)

Serial Number match (optional)

Receipt Nr (optional)

Export Nr (exclusive)

LR2000 User (defaults to login)

- User (U,X)
- Programme
- All (U,P,X)

United States Department of the Interior
 Bureau of Land Management
 BUSINESS & SUPPORT SVCS DIV
 ONE N CENTRAL AVE
 PHOENIX, AZ 85004 -2203
 Phone: (602) 417-9200

Receipt

No: 1325292

Transaction #: 1370211		ENTERED IN COMPUTER AUG 01 2006 <i>β</i>
Date of Transaction: 08/01/2006		
CUSTOMER:	BHPBILLITON 1360 POST OAK BLVD #150 HOUSTON, TX 77056	

LINE #	QTY	DESCRIPTION	REMARKS	UNIT PRICE	TOTAL
1	1.00	LOCATABLE MINERALS / MINING CLAIMS-NOT NEW-UNADJUD, ONE AUTH NO. ONLY / MINING CLAIM MONEY RECEIVED (455) CASES: AMC7735/\$34250.00	MAINT 2007 (274)	- n/a -	34250.00
TOTAL:					\$34,250.00

PAYMENT INFORMATION			
1	AMOUNT:	\$34,250.00	POSTMARKED: N/A
	TYPE:	CHECK	RECEIVED: 08/01/2006
	CHECK NO:	0000107371	
	NAME:	BHPBILLITON 1360 POST OAK BLVD #150 HOUSTON TX 77056	

REMARKS

This receipt was generated by the automated BLM Collections and Billing System and is a paper representation of a portion of the official electronic record contained therein.

NOTICE!!

These documents have been scanned!

Do not place un-scanned documents beneath this notice!

Do not remove this notice from this file!

GPO Jacket No. 560-102
Print Order 61540
Rise Business Services, LLC
Job=AZ15 6/3/2019



Box Number= AZ15106




Claim Begin-End: AMC370110-AMC370173

5 Miscellaneous



AZ15106-1

AMC370110-AMC370915



February 23, 2006

MEMO

To: Department of Interior
Bureau of Land Management

From: Dan Mead/Agent for BHP Copper, Pinto Valley Operations

Subject: **Map for the RJ claims 1 through 64:**

Please put the attached map with the RJ claims that were filed with the BLM on the 22, of February 2006.

The AMC numbers are 370112 through 370173.

Thanking you in advance for your time in this matter.

Sincerely yours

A handwritten signature in cursive script that reads 'Daniel L Mead'.

Daniel L Mead
Agent for:
BHP Copper, Pinto Valley Operations.

PHOENIX, ARIZONA

2006 FEB 22 A 9:46

RECEIVED
B.L.M. AZ STATE OFFICE



Thrower, Amy <athrower@blm.gov>

Customer Address

1 message

Santillan, Sonia <ssantill@blm.gov>
To: "Thrower, Amy F" <athrower@blm.gov>

Tue, Jan 28, 2014 at 10:59 AM

Hi Amy...

I'm checking on addresses in the mining claim name data base and came across Pinto Valley Mining Corp, 2911 N Forest Service Road, Miami, AZ 85539. That address does not validate against Data Flux. I found a phone number for Pinto Valley and called to ask if that is their physical street address or if it is also their mailing address. The operator told me it is their physical street address and that their mailing address is PO BOX 100, Miami, AZ.

They have several hundred active claims all under the physical street address. I'm sending you a listing of all the claims, with lead serial numbers, and hopefully you can use my email as a telecon record to be able to change the address to PO BOX 100 for all the cases on the list.

Please let me know if you have any questions.

Thank you!

Sonia Santillan
Mineral Leasing Specialist
Mining Claims National Data Steward
WO-320 Division of Solid Minerals
(202) 912-7123 (Office)
(703) 691-3542 (Telework)
(202) 912-7199 FAX

*Address Updated
1/28/14 AT*

"There can be no real and abiding happiness without sacrifice. Our greatest joys do not result from our efforts toward self-gratification, but from a loving and spontaneous service to other lives. Joy comes not to him who seeks it for himself, but to him who seeks it for other people." - H. W. Sylvester

Pinto Valley Mining Corp.pdf
25K

Admin State: AZ

Geo State: AZ

PINTO VALLEY MINING CORP

2911 N FOREST SERVICE ROAD 287

MIAMI, AZ 85539

CUSTOMER ID: 2356590

Serial No.	Claim Name/Number	Lead Serial No.	Disposition
Serial No	Claim Name/N Mc Lead Case Ser Nr	Disposition	SER PART
AMC129535	PEAK 94 AMC129535	ACTIVE	129535
AMC138512	K 1 AMC138512	ACTIVE	138512
AMC138513	K 2 AMC138512	ACTIVE	138513
AMC138514	K 3 AMC138512	ACTIVE	138514
AMC138515	K 4 AMC138512	ACTIVE	138515
AMC138516	K 5 AMC138512	ACTIVE	138516
AMC138517	K 6 AMC138512	ACTIVE	138517
AMC138518	K 7 AMC138512	ACTIVE	138518
AMC138519	K 8 AMC138512	ACTIVE	138519
AMC138520	K 9 AMC138512	ACTIVE	138520
AMC138521	K 10 AMC138512	ACTIVE	138521
AMC138522	K 11 AMC138512	ACTIVE	138522
AMC138523	K 12 AMC138512	ACTIVE	138523
AMC138524	K 13 AMC138512	ACTIVE	138524
AMC138525	K 14 AMC138512	ACTIVE	138525
AMC138526	K 15 AMC138512	ACTIVE	138526
AMC138527	K 16 AMC138512	ACTIVE	138527
AMC138528	K 17 AMC138512	ACTIVE	138528
AMC138529	K 18 AMC138512	ACTIVE	138529
AMC138530	K 19 AMC138512	ACTIVE	138530
AMC138531	K 20 AMC138512	ACTIVE	138531
AMC138532	K 21 AMC138512	ACTIVE	138532
AMC138533	K 22 AMC138512	ACTIVE	138533
AMC138534	K 23 AMC138512	ACTIVE	138534
AMC138535	K 24 AMC138512	ACTIVE	138535
AMC138536	K 25 AMC138512	ACTIVE	138536
AMC138537	K 26 AMC138512	ACTIVE	138537
AMC138538	K 27 AMC138512	ACTIVE	138538
AMC138539	K 28 AMC138512	ACTIVE	138539
AMC138540	K 29 AMC138512	ACTIVE	138540
AMC138541	K 30 AMC138512	ACTIVE	138541
AMC138542	K 31 AMC138512	ACTIVE	138542
AMC138543	K 32 AMC138512	ACTIVE	138543
AMC138544	K 33 AMC138512	ACTIVE	138544
AMC138545	K 34 AMC138512	ACTIVE	138545
AMC138546	K 35 AMC138512	ACTIVE	138546
AMC142565	M1 AMC142565	ACTIVE	142565
AMC215329	D 1 AMC215329	ACTIVE	215329
AMC215330	D 2 AMC215329	ACTIVE	215330
AMC215331	D 3 AMC215329	ACTIVE	215331

AMC215332	D 4	AMC215329	ACTIVE	215332
AMC215333	D 5	AMC215329	ACTIVE	215333
AMC215334	D 6	AMC215329	ACTIVE	215334
AMC215335	D 7	AMC215329	ACTIVE	215335
AMC215336	D 8	AMC215329	ACTIVE	215336
AMC215337	D 9	AMC215329	ACTIVE	215337
AMC215338	D 10	AMC215329	ACTIVE	215338
AMC215339	D 11	AMC215329	ACTIVE	215339
AMC215340	D 12	AMC215329	ACTIVE	215340
AMC215341	D 13	AMC215329	ACTIVE	215341
AMC215344	D 16	AMC215329	ACTIVE	215344
AMC215345	D 17	AMC215329	ACTIVE	215345
AMC27738	COWBOY NO 1	AMC27738	ACTIVE	27738
AMC27739	COWBOY NO 2	AMC27738	ACTIVE	27739
AMC27740	COWBOY NO 3	AMC27738	ACTIVE	27740
AMC27741	RITA	AMC27738	ACTIVE	27741
AMC27742	COPPER SITE A	AMC27738	ACTIVE	27742
AMC27743	PINE TREE AM	AMC27738	ACTIVE	27743
AMC27747	HAMMER	AMC27738	ACTIVE	27747
AMC27748	JOAN	AMC27738	ACTIVE	27748
AMC27749	SOUTHERN CR	AMC27738	ACTIVE	27749
AMC27750	MIDNIGHT TE	AMC27738	ACTIVE	27750
AMC27751	COPPER BOTT	AMC27738	ACTIVE	27751
AMC27752	COPPER BOTT	AMC27738	ACTIVE	27752
AMC27753	COPPER BOTT	AMC27738	ACTIVE	27753
AMC27754	COPPER BOTT	AMC27738	ACTIVE	27754
AMC27755	COPPER BOTT	AMC27738	ACTIVE	27755
AMC27757	HILL NO 2	AMC27738	ACTIVE	27757
AMC27758	HILL NO 3	AMC27738	ACTIVE	27758
AMC27759	HILL NO 4	AMC27738	ACTIVE	27759
AMC27760	HILL NO 5	AMC27738	ACTIVE	27760
AMC27761	HILL NO 6	AMC27738	ACTIVE	27761
AMC27762	HILL NO 7	AMC27738	ACTIVE	27762
AMC27763	HILL NO 8	AMC27738	ACTIVE	27763
AMC27764	HILL NO 9	AMC27738	ACTIVE	27764
AMC27765	HILL NO 10	AMC27738	ACTIVE	27765
AMC27994	TUNNEL	AMC27738	ACTIVE	27994
AMC28023	PEAK NO 3	AMC27738	ACTIVE	28023
AMC28025	PEAK NO 7	AMC27738	ACTIVE	28025
AMC28026	PEAK NO 8	AMC27738	ACTIVE	28026
AMC28027	PEAK NO 9	AMC27738	ACTIVE	28027
AMC28028	PEAK NO 10	AMC27738	ACTIVE	28028
AMC28031	PEAK NO 14	AMC27738	ACTIVE	28031
AMC28032	PEAK NO 15	AMC27738	ACTIVE	28032
AMC28033	PEAK NO 17	AMC27738	ACTIVE	28033
AMC28036	PEAK NO 22	AMC27738	ACTIVE	28036
AMC28037	PEAK NO 24	AMC27738	ACTIVE	28037

AMC28038	PEAK NO 25	AMC27738	ACTIVE	28038
AMC28040	PEAK NO 28	AMC27738	ACTIVE	28040
AMC28059	ZEE NO 2	AMC27738	ACTIVE	28059
AMC319065	HILL NO 11	AMC319065	ACTIVE	319065
AMC319066	HILL NO 12	AMC319065	ACTIVE	319066
AMC319067	HILL NO 13	AMC319065	ACTIVE	319067
AMC327204	P 1	AMC327204	ACTIVE	327204
AMC327205	P 2	AMC327204	ACTIVE	327205
AMC327206	P 3	AMC327204	ACTIVE	327206
AMC327207	P 4	AMC327204	ACTIVE	327207
AMC327208	P 5	AMC327204	ACTIVE	327208
AMC327209	P 6	AMC327204	ACTIVE	327209
AMC327210	P 7	AMC327204	ACTIVE	327210
AMC327211	P 8	AMC327204	ACTIVE	327211
AMC327212	P 9	AMC327204	ACTIVE	327212
AMC327213	P 10	AMC327204	ACTIVE	327213
AMC327214	P 11	AMC327204	ACTIVE	327214
AMC327215	P 12	AMC327204	ACTIVE	327215
AMC327216	P 13	AMC327204	ACTIVE	327216
AMC327217	P 14	AMC327204	ACTIVE	327217
AMC327218	P 15	AMC327204	ACTIVE	327218
AMC327219	P 16	AMC327204	ACTIVE	327219
AMC327220	P 17	AMC327204	ACTIVE	327220
AMC327221	P 18	AMC327204	ACTIVE	327221
AMC35792	QUARTZ SITE (AMC35792	ACTIVE	35792
AMC35793	QUARTZ SITE †	AMC35792	ACTIVE	35793
AMC35794	QUARTZ SITE †	AMC35792	ACTIVE	35794
AMC35800	QUARTZ SITE †	AMC35792	ACTIVE	35800
AMC35801	QUARTZ SITE †	AMC35792	ACTIVE	35801
AMC35806	QUARTZ SITE †	AMC35792	ACTIVE	35806
AMC35807	QUARTZ SITE †	AMC35792	ACTIVE	35807
AMC35808	QUARTZ SITE †	AMC35792	ACTIVE	35808
AMC35809	QUARTZ SITE †	AMC35792	ACTIVE	35809
AMC35810	QUARTZ SITE †	AMC35792	ACTIVE	35810
AMC35811	QUARTZ SITE †	AMC35792	ACTIVE	35811
AMC35812	QUARTZ SITE †	AMC35792	ACTIVE	35812
AMC35813	QUARTZ SITE †	AMC35792	ACTIVE	35813
AMC35814	QUARTZ SITE †	AMC35792	ACTIVE	35814
AMC35815	QUARTZ SITE †	AMC35792	ACTIVE	35815
AMC35816	QUARTZ SITE †	AMC35792	ACTIVE	35816
AMC35820	QUARTZ SITE †	AMC35792	ACTIVE	35820
AMC35821	SILVER BELL (A	AMC35792	ACTIVE	35821
AMC35824	JANIE NO 1 A	AMC35792	ACTIVE	35824
AMC35825	JANIE NO 2 A	AMC35792	ACTIVE	35825
AMC35830	COPPER BOTT(AMC35792	ACTIVE	35830
AMC35831	COPPER BOTT(AMC35792	ACTIVE	35831
AMC35832	COPPER BOTT(AMC35792	ACTIVE	35832

AMC35833	COPPER BOTTL	AMC35792	ACTIVE	35833
AMC35834	COPPER BOTTL	AMC35792	ACTIVE	35834
AMC35835	COPPER BOTTL	AMC35792	ACTIVE	35835
AMC364145	E-1	AMC364145	ACTIVE	364145
AMC364146	E-2	AMC364145	ACTIVE	364146
AMC364147	E-3	AMC364145	ACTIVE	364147
AMC364148	E-4	AMC364145	ACTIVE	364148
AMC370110	RJ #1	AMC370110	ACTIVE	370110
AMC370111	RJ #2	AMC370110	ACTIVE	370111
AMC370112	RJ #3	AMC370110	ACTIVE	370112
AMC370113	RJ #4	AMC370110	ACTIVE	370113
AMC370114	RJ #5	AMC370110	ACTIVE	370114
AMC370115	RJ #6	AMC370110	ACTIVE	370115
AMC370116	RJ #7	AMC370110	ACTIVE	370116
AMC370117	RJ #8	AMC370110	ACTIVE	370117
AMC370118	RJ #9	AMC370110	ACTIVE	370118
AMC370119	RJ #10	AMC370110	ACTIVE	370119
AMC370120	RJ #11	AMC370110	ACTIVE	370120
AMC370121	RJ #12	AMC370110	ACTIVE	370121
AMC370122	RJ #13	AMC370110	ACTIVE	370122
AMC370123	RJ #14	AMC370110	ACTIVE	370123
AMC370124	RJ #15	AMC370110	ACTIVE	370124
AMC370125	RJ #16	AMC370110	ACTIVE	370125
AMC370126	RJ #17	AMC370110	ACTIVE	370126
AMC370127	RJ #18	AMC370110	ACTIVE	370127
AMC370128	RJ #19	AMC370110	ACTIVE	370128
AMC370129	RJ #20	AMC370110	ACTIVE	370129
AMC370130	RJ #21	AMC370110	ACTIVE	370130
AMC370131	RJ #22	AMC370110	ACTIVE	370131
AMC370132	RJ #23	AMC370110	ACTIVE	370132
AMC370133	RJ #24	AMC370110	ACTIVE	370133
AMC370134	RJ #25	AMC370110	ACTIVE	370134
AMC370135	RJ #26	AMC370110	ACTIVE	370135
AMC370136	RJ #27	AMC370110	ACTIVE	370136
AMC370137	RJ #28	AMC370110	ACTIVE	370137
AMC370138	RJ #29	AMC370110	ACTIVE	370138
AMC370139	RJ #30	AMC370110	ACTIVE	370139
AMC370140	RJ #31	AMC370110	ACTIVE	370140
AMC370141	RJ #32	AMC370110	ACTIVE	370141
AMC370142	RJ #33	AMC370110	ACTIVE	370142
AMC370143	RJ #34	AMC370110	ACTIVE	370143
AMC370144	RJ #35	AMC370110	ACTIVE	370144
AMC370145	RJ #36	AMC370110	ACTIVE	370145
AMC370146	RJ #37	AMC370110	ACTIVE	370146
AMC370147	RJ #38	AMC370110	ACTIVE	370147
AMC370148	RJ #39	AMC370110	ACTIVE	370148
AMC370149	RJ #40	AMC370110	ACTIVE	370149

AMC370150	RJ #41	AMC370110	ACTIVE	370150
AMC370151	RJ #42	AMC370110	ACTIVE	370151
AMC370152	RJ #43	AMC370110	ACTIVE	370152
AMC370153	RJ #44	AMC370110	ACTIVE	370153
AMC370154	RJ #45	AMC370110	ACTIVE	370154
AMC370155	RJ #46	AMC370110	ACTIVE	370155
AMC370156	RJ #47	AMC370110	ACTIVE	370156
AMC370157	RJ #48	AMC370110	ACTIVE	370157
AMC370158	RJ #49	AMC370110	ACTIVE	370158
AMC370159	RJ #50	AMC370110	ACTIVE	370159
AMC370160	RJ #51	AMC370110	ACTIVE	370160
AMC370161	RJ #52	AMC370110	ACTIVE	370161
AMC370162	RJ #53	AMC370110	ACTIVE	370162
AMC370163	RJ #54	AMC370110	ACTIVE	370163
AMC370164	RJ #55	AMC370110	ACTIVE	370164
AMC370165	RJ #56	AMC370110	ACTIVE	370165
AMC370166	RJ #57	AMC370110	ACTIVE	370166
AMC370167	RJ #58	AMC370110	ACTIVE	370167
AMC370168	RJ #59	AMC370110	ACTIVE	370168
AMC370169	RJ #60	AMC370110	ACTIVE	370169
AMC370170	RJ #61	AMC370110	ACTIVE	370170
AMC370171	RJ #62	AMC370110	ACTIVE	370171
AMC370172	RJ #63	AMC370110	ACTIVE	370172
AMC370173	RJ #64	AMC370110	ACTIVE	370173
AMC384552	BOB 1	AMC384552	ACTIVE	384552
AMC384553	BOB 2	AMC384552	ACTIVE	384553
AMC384554	BOB 3	AMC384552	ACTIVE	384554
AMC384555	BOB 4	AMC384552	ACTIVE	384555
AMC384556	BOB 5	AMC384552	ACTIVE	384556
AMC384557	BOB 6	AMC384552	ACTIVE	384557
AMC384697	RJ 65	AMC384697	ACTIVE	384697
AMC384698	RJ 66	AMC384697	ACTIVE	384698
AMC384699	RJ 67	AMC384697	ACTIVE	384699
AMC384700	RJ 68	AMC384697	ACTIVE	384700
AMC384701	RJ 69	AMC384697	ACTIVE	384701
AMC384702	RJ 70	AMC384697	ACTIVE	384702
AMC384703	RJ 71	AMC384697	ACTIVE	384703
AMC384704	RJ 72	AMC384697	ACTIVE	384704
AMC393547	TOE 20	AMC393546	ACTIVE	393547
AMC40744	EAST WATER	AMC40735	ACTIVE	40744
AMC422569	CWL 1	AMC422569	ACTIVE	422569
AMC422570	CWL 2	AMC422569	ACTIVE	422570
AMC422571	CWL 3	AMC422569	ACTIVE	422571
AMC422572	CWL 4	AMC422569	ACTIVE	422572
AMC422573	CWL 5	AMC422569	ACTIVE	422573
AMC422574	CWL 6	AMC422569	ACTIVE	422574
AMC422575	CWL 7	AMC422569	ACTIVE	422575

AMC422576	CWL 8	AMC422569	ACTIVE	422576
AMC422577	CWL 9	AMC422569	ACTIVE	422577
AMC422578	CWL 10	AMC422569	ACTIVE	422578
AMC422579	CWL 11	AMC422569	ACTIVE	422579
AMC422580	CWL 12	AMC422569	ACTIVE	422580
AMC422581	CWL 13	AMC422569	ACTIVE	422581
AMC422582	CWL 14	AMC422569	ACTIVE	422582
AMC422583	CWL 15	AMC422569	ACTIVE	422583
AMC422584	CWL 16	AMC422569	ACTIVE	422584
AMC422585	CWL 17	AMC422569	ACTIVE	422585
AMC422586	CWL 18	AMC422569	ACTIVE	422586
AMC422587	CWL 19	AMC422569	ACTIVE	422587
AMC422588	CWL 20	AMC422569	ACTIVE	422588
AMC422589	CWL 21	AMC422569	ACTIVE	422589
AMC422590	CWM 1	AMC422569	ACTIVE	422590
AMC422591	CWM 2	AMC422569	ACTIVE	422591
AMC422592	CWM 3	AMC422569	ACTIVE	422592
AMC422593	CWM 4	AMC422569	ACTIVE	422593
AMC422594	CWM 5	AMC422569	ACTIVE	422594
AMC422595	CWM 6	AMC422569	ACTIVE	422595
AMC422596	CWM 7	AMC422569	ACTIVE	422596
AMC422597	CWM 8	AMC422569	ACTIVE	422597
AMC422598	CWM 9	AMC422569	ACTIVE	422598
AMC422599	CWM 10	AMC422569	ACTIVE	422599
AMC422600	CWM 11	AMC422569	ACTIVE	422600
AMC422601	CWM 12	AMC422569	ACTIVE	422601
AMC422602	CWM 13	AMC422569	ACTIVE	422602
AMC422603	CWM 14	AMC422569	ACTIVE	422603
AMC422604	CWM 15	AMC422569	ACTIVE	422604
AMC422605	CWM 16	AMC422569	ACTIVE	422605
AMC422606	CWM 17	AMC422569	ACTIVE	422606
AMC422607	CWM 18	AMC422569	ACTIVE	422607
AMC422608	CWM 19	AMC422569	ACTIVE	422608
AMC422609	CWM 20	AMC422569	ACTIVE	422609
AMC422610	CWM 21	AMC422569	ACTIVE	422610
AMC422611	CWM 22	AMC422569	ACTIVE	422611
AMC422612	CWM 23	AMC422569	ACTIVE	422612
AMC422613	CWM 24	AMC422569	ACTIVE	422613
AMC422614	CWM 25	AMC422569	ACTIVE	422614
AMC422615	CWM 26	AMC422569	ACTIVE	422615
AMC422616	CWM 27	AMC422569	ACTIVE	422616
AMC422617	CWM 28	AMC422569	ACTIVE	422617
AMC422618	CWM 29	AMC422569	ACTIVE	422618
AMC422619	CWM 30	AMC422569	ACTIVE	422619
AMC422620	CWM 31	AMC422569	ACTIVE	422620
AMC422621	CWM 32	AMC422569	ACTIVE	422621
AMC422622	CWM 33	AMC422569	ACTIVE	422622

AMC422623	CWM 34	AMC422569	ACTIVE	422623
AMC422624	CWM 35	AMC422569	ACTIVE	422624
AMC422625	CWM 36	AMC422569	ACTIVE	422625
AMC422626	CWM 37	AMC422569	ACTIVE	422626
AMC422627	CWM 38	AMC422569	ACTIVE	422627
AMC422628	CWM 39	AMC422569	ACTIVE	422628
AMC422629	CWM 40	AMC422569	ACTIVE	422629
AMC422630	CWM 41	AMC422569	ACTIVE	422630
AMC422631	CWM 42	AMC422569	ACTIVE	422631
AMC422632	CWM 43	AMC422569	ACTIVE	422632
AMC422633	CWM 44	AMC422569	ACTIVE	422633
AMC422634	CWM 45	AMC422569	ACTIVE	422634
AMC422635	CWM 46	AMC422569	ACTIVE	422635
AMC422636	CWM 47	AMC422569	ACTIVE	422636
AMC422637	CWM 48	AMC422569	ACTIVE	422637
AMC422638	CWM 49	AMC422569	ACTIVE	422638
AMC422639	CWM 50	AMC422569	ACTIVE	422639
AMC422640	CWM 51	AMC422569	ACTIVE	422640
AMC422641	CWM 52	AMC422569	ACTIVE	422641
AMC422642	CWM 53	AMC422569	ACTIVE	422642
AMC422643	CWM 54	AMC422569	ACTIVE	422643
AMC422644	CWM 55	AMC422569	ACTIVE	422644
AMC422645	CWM 56	AMC422569	ACTIVE	422645
AMC422646	CWM 57	AMC422569	ACTIVE	422646
AMC422647	CWM 58	AMC422569	ACTIVE	422647
AMC422648	CWM 59	AMC422569	ACTIVE	422648
AMC422649	CWM 60	AMC422569	ACTIVE	422649
AMC422650	CWM 61	AMC422569	ACTIVE	422650
AMC422651	CWM 62	AMC422569	ACTIVE	422651
AMC422652	CWM 63	AMC422569	ACTIVE	422652
AMC422653	CWM 64	AMC422569	ACTIVE	422653
AMC422654	CWM 65	AMC422569	ACTIVE	422654
AMC422655	CWM 66	AMC422569	ACTIVE	422655
AMC422656	CWM 67	AMC422569	ACTIVE	422656
AMC422657	CWM 68	AMC422569	ACTIVE	422657
AMC422658	CWM 69	AMC422569	ACTIVE	422658
AMC422659	CWM 70	AMC422569	ACTIVE	422659
AMC422660	CWM 71	AMC422569	ACTIVE	422660
AMC422661	CWM 72	AMC422569	ACTIVE	422661
AMC422662	CWM 73	AMC422569	ACTIVE	422662
AMC422663	CWM 74	AMC422569	ACTIVE	422663
AMC422664	CWM 75	AMC422569	ACTIVE	422664
AMC422665	CWM 76	AMC422569	ACTIVE	422665
AMC422666	CWM 77	AMC422569	ACTIVE	422666
AMC422667	CWM 78	AMC422569	ACTIVE	422667
AMC422668	CWM 79	AMC422569	ACTIVE	422668
AMC422669	CWM 80	AMC422569	ACTIVE	422669

AMC7735	MARY 1	AMC7735	ACTIVE	7735
AMC7736	MARY 2	AMC7735	ACTIVE	7736
AMC7737	MARY 3	AMC7735	ACTIVE	7737
AMC7738	MARY 4	AMC7735	ACTIVE	7738
AMC7739	MARY 5	AMC7735	ACTIVE	7739
AMC7740	MARY 6	AMC7735	ACTIVE	7740
AMC97644	PEAK 34	AMC97634	ACTIVE	97644

TextLabel

TextLabel

Number of ACTIVE cases: 329

NOTICE!!

These documents have been scanned!

Do not place un-scanned documents beneath this notice!

Do not remove this notice from this file!

GPO Jacket No. 560-102
Print Order 61540
Rise Business Services, LLC
Job=AZ15 6/3/2019



Box Number= AZ15106



Claim Begin-End: AMC370110-AMC370173

6 Location Notices-Amendments and Supporting Documents



AZ15106-1

AMC370110-AMC370915

MINING CLAIM STATUS REPORT

STATUS:
MTP CHECKED BY _____
GEO CHECKED BY _____
PRE-ADJ BY _____
FINAL ADJ BY WB 3/29/06

LEAD SERIAL NO. AMC 370110 THROUGH AMC 370173

# <u>64</u> LODE	LOCATION FEE @ \$30 =	\$ <u>1,920</u>
# _____ PLACER	PROCESSING FEE @ \$15 =	\$ <u>960</u>
# _____ ASSOCIATION PL	MAINTENANCE FEE @ \$125 =	\$ <u>8,000</u>
# _____ MILL SITE	OVERAGE	\$ _____
# _____ TUNNEL SITE	SHORTAGE	\$ _____
	OTHER FEES	\$ _____
	TOTAL	\$ <u>10,880.00</u>

OVER-THE-COUNTER [] MAIL TIMELY FILED: YES NO []

LEGAL DESCRIPTION: T 1N R 14E SEC 6, 7, 8
 T 1N R 13E SEC 7
 T 2N R 13E SEC 25, 26, 25, 26
 T 2N R 14E SEC 30, 31

JURISDICTION: BLM [] FOREST SERVICE [] _____

WILDERNESS AREA: NO [] YES [] _____

SPLIT ESTATE: SX [] PX [] SRHA [] OTHER [] _____ N/A []
 PROPER NOTICE FILED IF LOCATED ON SRHA LANDS: YES [] NO [] N/A []

RECONVEYED MINERALS ON BLM LANDS REQUIRE OPENING ORDERS
 FROM 1944 TO 1993. OPEN TO ENTRY ON: _____ N/A []

SUBJECT TO PL 359: YES [] NO []

STATUS; VOID [] PARTIALLY VOID [] PRIVATE MINERALS []
 WITHDRAWN LANDS [] OTHER [] _____

CLAIMANT ACKNOWLEDGES THAT PORTIONS OF THE FOLLOWING
 CLAIM(S)/SITE(S): _____
 MAY BE VOID OR VOIDABLE. Signature of Claimant: _____

COMMENTS: _____

871078

871078

120
64

1020

10840

NOTICE OF MINING CLAIM

1. TYPE OF NOTICE: Location Amendment Relocation

2. TYPE OF CLAIM: Placer Lode Millsite Tunnelsite

3. The name and address of the Locator is:

Name: BHP COPPER, PINTO VALLEY OPERATIONS.

Address: PO. BOX 100

City/State/Zip: Miami, AZ 85539

4. The name of the claim is: RJ # 36

5. The date of the location is: February 1, 2006

6. The claim is 1500 feet long and 600 feet wide. The distance from the location monument to the end of the claim is 20 feet in an EASTERLY direction and 1480 feet in a WESTERLY direction.

7. The general course of the claim is from the EAST to the WEST
NE 1/4 NW 1/4

8. The location of the claim is in Section(s) 35 & 36 Township 2 North Range 13 E Gila & Salt River Meridian, Globe Mining District, County of Gila State of Arizona.

9. The location of the claim with reference to a natural object or permanent monument is:
The location monument is located 8035 feet North and 5994 feet West from Angle Point #64 of Tract 40 T.1N., R.13E., G&SRM

10. Dated: 2-1-06 11. Agent: Richard D. Darling

Darling Environmental & Surveying, Ltd.

1650 N Kolb Road; Suite 136

Tucson, AZ 85715

PHOENIX, AZ

2006 FEB 22 P 12: 12

RECEIVED
C.L.M. AZ STATE OFFICE

AMC 370145

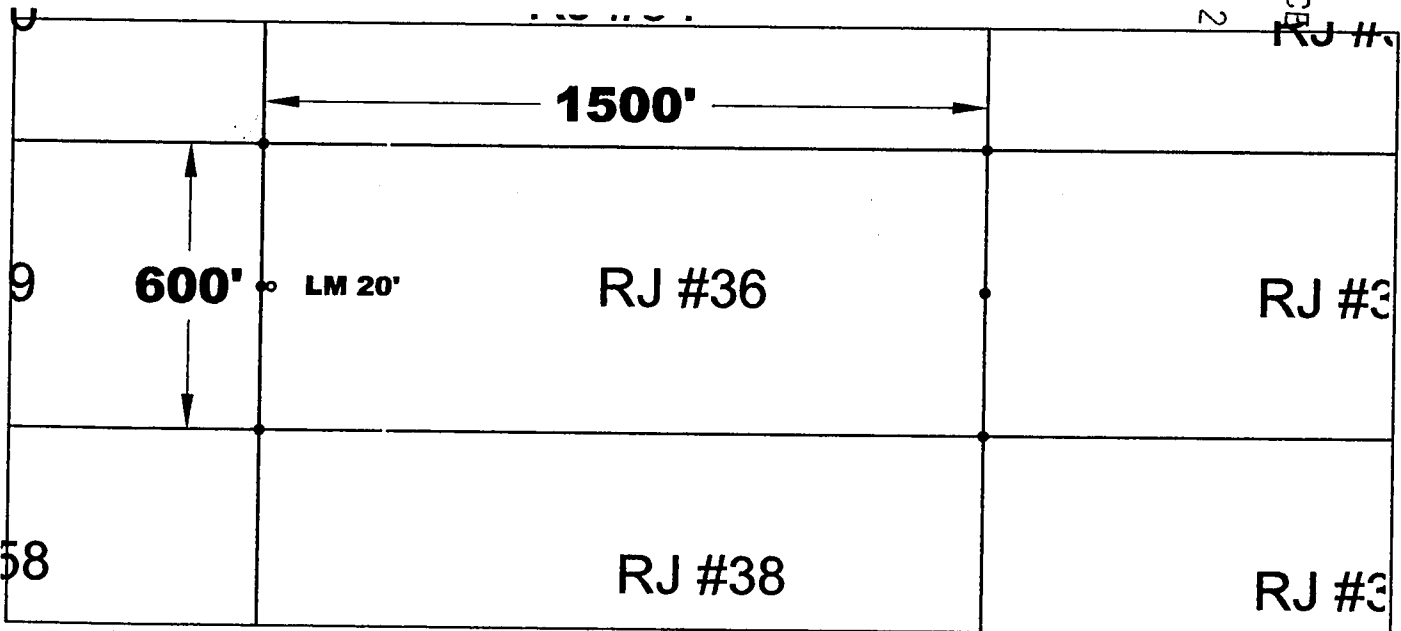
MAP OF MINING CLAIM LOCATION

1. The name of the claim is RJ #36
2. The LOCATION MONUMENT of the claim is 8035 feet NORTH and 5994 feet WEST from a survey monument or permanent natural object described as ANGLE POINT #64 OF TRACT No. 40 WITHIN T.1N., R.14E. G&SRM, GILA COUNTY, AZ
3. The type of location monument is A 2"X2"X5' WOOD POST
The types of corner end monuments are 2"X2"X5' WOOD POSTS
4. The bearing and distance between the corners of the claim are beginning at the NORTHWEST corner of the claim, 1500 feet in a EASTERLY direction to the NORTHEAST corner, then, 600 feet in a SOUTHERLY direction to the SOUTHEAST corner, then, 1500 feet in a WESTERLY direction to the SOUTHWEST corner, then, 600 feet in a NORTHERLY direction to the point of beginning.

One inch = Four Hundred feet


RECEIVED
 A.L.M. AZ STATE OFFICE
 PHOENIX, AZ
 2006 FEB 22 P 12:12

ANG 370145



Section 35 & 36 Township 2N Range 13E Gila & Salt River Meridian

Date: 2-1-06


 Signature - Owner/Agent

NOTICE OF MINING CLAIM

1. TYPE OF NOTICE: Location Amendment Relocation

2. TYPE OF CLAIM: Placer Lode Millsite Tunnelsite

3. The name and address of the Locator is:

Name: BHP COPPER, PINTO VALLEY OPERATIONS.

Address: PO. BOX 100

City/State/Zip: Miami, AZ 85539

4. The name of the claim is: RJ # 37

5. The date of the location is: February 1, 2006

6. The claim is 1500 feet long and 600 feet wide. The distance from the location monument to the end of the claim is 20 feet in an WESTERLY direction and 1480 feet in a EASTERLY direction.

7. The general course of the claim is from the WEST to the EAST

8. The location of the claim is in Section(s) 36 ^{NW 1/4} Township 2 North Range 13 East, Gila & Salt River Meridian, Globe Mining District, County of Gila State of Arizona.

9. The location of the claim with reference to a natural object or permanent monument is: The location monument is located 8035 feet North and 5954 feet West from Angle Point #64 of Tract 40 T.1N., R.13E., G&SRM

10. Dated: 2-1-06 11. Agent: [Signature]

Darling Environmental & Surveying, Ltd.
1650 N Kolb Road; Suite 136
Tucson, AZ 85715

RECEIVED
BLM, AZ STATE OFFICE
PHOENIX, AZ
2006 FEB 22 P 12: 12

AMC 37014


MAP OF MINING CLAIM LOCATION

1. The name of the claim is RJ #37
2. The LOCATION MONUMENT of the claim is 8035 feet NORTH and 5954 feet WEST from a survey monument or permanent natural object described as ANGLE POINT #64 OF TRACT No. 40 WITHIN T.1N., R.14E. G&SRM, GILA COUNTY, AZ
3. The type of location monument is A 2"X2"X5' WOOD POST
The types of corner end monuments are 2"X2"X5' WOOD POSTS
4. The bearing and distance between the corners of the claim are beginning at the NORTHWEST corner of the claim, 1500 feet in a EASTERLY direction to the NORTHEAST corner, then, 600 feet in a SOUTHERLY direction to the SOUTHEAST corner, then, 1500 feet in a WESTERLY direction to the SOUTHWEST corner, then, 600 feet in a NORTHERLY direction to the point of beginning.

One inch = Four Hundred feet

RECEIVED
 B.L.M. AZ STATE OFFICE
 2006 FEB 22 P 12:12
 PHOENIX, AZ

ANC 3701486



Section 36 Township 2N Range 13E Gila & Salt River Meridian

Date: 2-1-06

Signature - Owner/Agent

NOTICE OF MINING CLAIM

- 1. TYPE OF NOTICE: Location Amendment Relocation
- 2. TYPE OF CLAIM: Placer Lode Millsite Tunnelsite

3. The name and address of the Locator is:

Name: BHP COPPER, PINTO VALLEY OPERATIONS.

Address: PO. BOX 100

City/State/Zip: Miami, AZ 85539

4. The name of the claim is: RJ # 38

5. The date of the location is: February 1, 2006

6. The claim is 1500 feet long and 600 feet wide. The distance from the location monument to the end of the claim is 20 feet in an EASTERLY direction and 1480 feet in a WESTERLY direction.

7. The general course of the claim is from the EAST to the WEST

8. The location of the claim is in Section(s) NE 1/4 NW 1/4 35 & 36 Township 2 North Range 13 E Gila & Salt River Meridian, Globe Mining District, County of Gila State of Arizona.

9. The location of the claim with reference to a natural object or permanent monument is: The location monument is located 7435 feet North and 5994 feet West from Angle Point #64 of Tract 40 T.1N., R.13E., G&SRM

10. Dated: 2-1-06 11. Agent: Richard Daley

Darling Environmental & Surveying, Ltd.
 1650 N Kolb Road; Suite 136
 Tucson, AZ 85715

RECEIVED
 S.L.M. AZ STATE OFFICE
 2006 FEB 22 P 12: 12
 PHOENIX, AZ

AMC 3701457

MAP OF MINING CLAIM LOCATION

1. The name of the claim is RJ #38

2. The LOCATION MONUMENT of the claim is 7435 feet NORTH and 5994 feet WEST from a survey monument or permanent natural object described as ANGLE POINT #64 OF TRACT No. 40 WITHIN T.1N., R.14E. G&SRM, GILA COUNTY, AZ

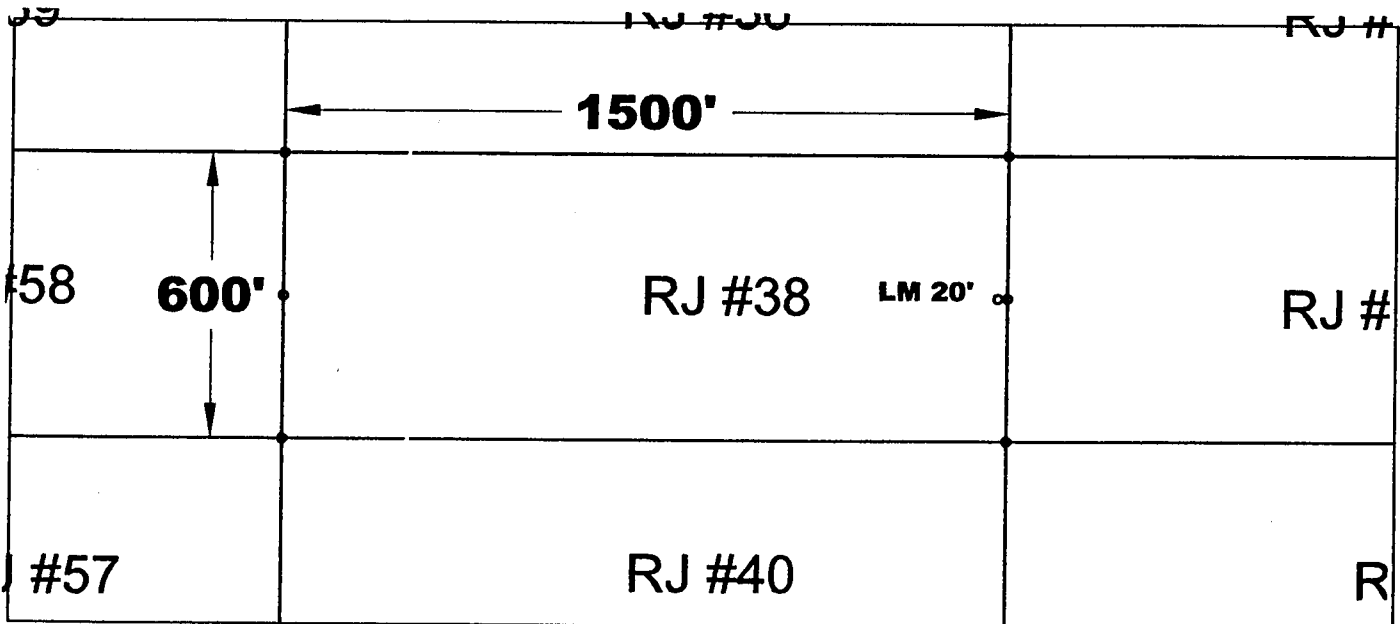
3. The type of location monument is A 2"X2"X5' WOOD POST
The types of corner end monuments are 2"X2"X5' WOOD POSTS

4. The bearing and distance between the corners of the claim are beginning at the NORTHWEST corner of the claim, 1500 feet in a EASTERLY direction to the NORTHEAST corner, then, 600 feet in a SOUTHERLY direction to the SOUTHEAST corner, then, 1500 feet in a WESTERLY direction to the SOUTHWEST corner, then, 600 feet in a NORTHERLY direction to the point of beginning.

One inch = Four Hundred feet

RECEIVED
 B.L.M. AZ STATE OFFICE
 2006 FEB 22 P 12:13
 PHOENIX, AZ

ANG 3701407



Section 35 & 36 Township 2N Range 13E Gila & Salt River Meridian

Date: 2-1-06

Signature – Owner/Agent

NOTICE OF MINING CLAIM

1. TYPE OF NOTICE: Location Amendment Relocation

2. TYPE OF CLAIM: Placer Lode Millsite Tunnelsite

3. The name and address of the Locator is:

Name: BHP COPPER, PINTO VALLEY OPERATIONS.

Address: PO. BOX 100

City/State/Zip: Miami, AZ 85539

4. The name of the claim is: RJ # 39

5. The date of the location is: February 1, 2006

6. The claim is 1500 feet long and 600 feet wide. The distance from the location monument to the end of the claim is 20 feet in an WESTERLY direction and 1480 feet in a EASTERLY direction.

7. The general course of the claim is from the WEST to the EAST

8. The location of the claim is in Section(s) 36 ^{NW/4} Township 2 North Range 13 East, Gila & Salt River Meridian, Globe Mining District, County of Gila State of Arizona.

9. The location of the claim with reference to a natural object or permanent monument is: The location monument is located 7435 feet North and 5954 feet West from Angle Point #64 of Tract 40 T.1N., R.13E., G&SRM

10. Dated: 2-1-06 11. Agent: [Signature]

Darling Environmental & Surveying, Ltd.
1650 N Kolb Road; Suite 136
Tucson, AZ 85715

RECEIVED
B.L.M. AZ STATE OFFICE
2006 FEB 22 P 12:13
PHOENIX, AZ

AMC 370148

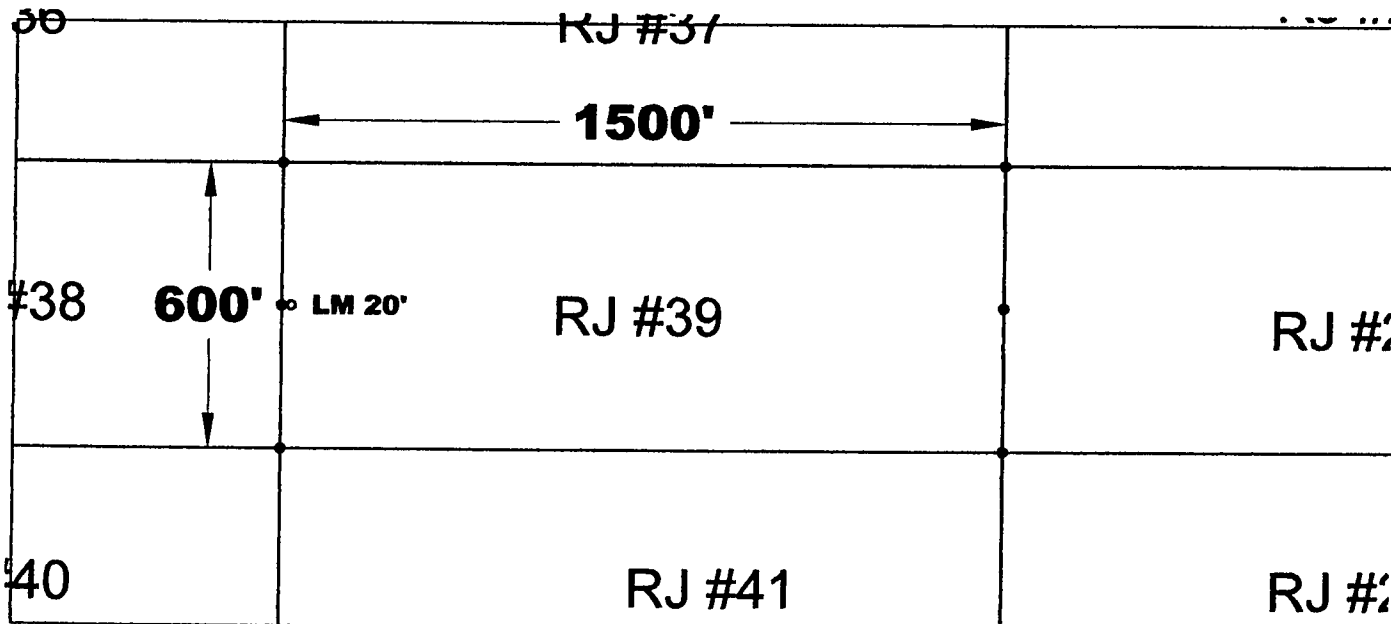
MAP OF MINING CLAIM LOCATION

1. The name of the claim is RJ #39
2. The LOCATION MONUMENT of the claim is 7435 feet NORTH and 5954 feet WEST from a survey monument or permanent natural object described as ANGLE POINT #64 OF TRACT No. 40 WITHIN T.1N., R.14E. G&SRM, GILA COUNTY, AZ
3. The type of location monument is A 2"X2"X5' WOOD POST
The types of corner end monuments are 2"X2"X5' WOOD POSTS
4. The bearing and distance between the corners of the claim are beginning at the NORTHWEST corner of the claim, 1500 feet in a EASTERLY direction to the NORTHEAST corner, then, 600 feet in a SOUTHERLY direction to the SOUTHEAST corner, then, 1500 feet in a WESTERLY direction to the SOUTHWEST corner, then, 600 feet in a NORTHERLY direction to the point of beginning.

One inch = Four Hundred feet


RECEIVED
 B.L.M. AZ STATE OFFICE
 2006 FEB 22 P 12:13
 PHOENIX, AZ

AMC 370148



Section 36 Township 2N Range 13E Gila & Salt River Meridian

Date: 2-1-06


 Signature - Owner/Agent

NOTICE OF MINING CLAIM

1. TYPE OF NOTICE: Location Amendment Relocation

2. TYPE OF CLAIM: Placer Lode Millsite Tunnelsite

3. The name and address of the Locator is:

Name: BHP COPPER, PINTO VALLEY OPERATIONS.

Address: PO. BOX 100

City/State/Zip: Miami, AZ 85539

4. The name of the claim is: RJ # 40

5. The date of the location is: February 1, 2006

6. The claim is 1500 feet long and 600 feet wide. The distance from the location monument to the end of the claim is 20 feet in an EASTERLY direction and 1480 feet in a WESTERLY direction.

7. The general course of the claim is from the EAST to the WEST

8. The location of the claim is in Section(s) NE 1/4 NW 1/4 35 & 36 Township 2 North Range 13 E Gila & Salt River Meridian, Globe Mining District, County of Gila State of Arizona.

9. The location of the claim with reference to a natural object or permanent monument is: The location monument is located 6835 feet North and 5994 feet West from Angle Point #64 of Tract 40 T.1N., R.13E., G&SRM

10. Dated: 2-1-06 11. Agent: [Signature]

Darling Environmental & Surveying, Ltd.

1650 N Kolb Road; Suite 136

Tucson, AZ 85715

PHOENIX, AZ

2006 FEB 22 P 12:13

RECEIVED
CLM. AZ STATE OFFICE

AND 370149

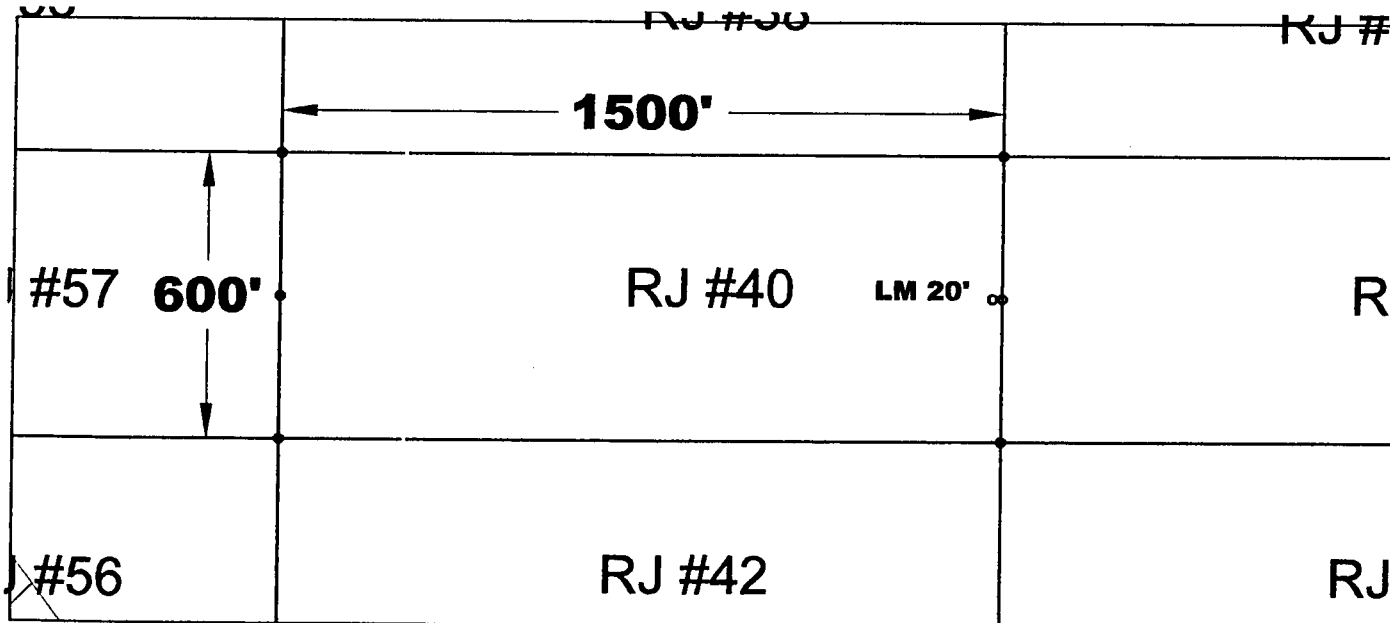
MAP OF MINING CLAIM LOCATION

1. The name of the claim is RJ #40
2. The LOCATION MONUMENT of the claim is 6835 feet NORTH and 5994 feet WEST from a survey monument or permanent natural object described as ANGLE POINT #64 OF TRACT No. 40 WITHIN T.1N., R.14E. G&SRM, GILA COUNTY, AZ
3. The type of location monument is A 2"X2"X5' WOOD POST
The types of corner end monuments are 2"X2"X5' WOOD POSTS
4. The bearing and distance between the corners of the claim are beginning at the NORTHWEST corner of the claim, 1500 feet in a EASTERLY direction to the NORTHEAST corner, then, 600 feet in a SOUTHERLY direction to the SOUTHEAST corner, then, 1500 feet in a WESTERLY direction to the SOUTHWEST corner, then, 600 feet in a NORTHERLY direction to the point of beginning.

One inch = Four Hundred feet


RECEIVED
 S.L.M. AZ STATE OFFICE
 PHOENIX, AZ
 FEB 22 P 12:13

AMC 370149



Section 35 & 36 Township 2N Range 13E Gila & Salt River Meridian

Date: 2-1-06


 Signature - Owner/Agent

NOTICE OF MINING CLAIM

1. TYPE OF NOTICE: Location Amendment Relocation

2. TYPE OF CLAIM: Placer Lode Millsite Tunnelsite

3. The name and address of the Locator is:

Name: BHP COPPER, PINTO VALLEY OPERATIONS.

Address: PO. BOX 100

City/State/Zip: Miami, AZ 85539

4. The name of the claim is: RJ # 41

5. The date of the location is: February 1, 2006

6. The claim is 1500 feet long and 600 feet wide. The distance from the location monument to the end of the claim is 20 feet in an WESTERLY direction and 1480 feet in a EASTERLY direction.

7. The general course of the claim is from the WEST to the EAST

8. The location of the claim is in Section(s) NW 1/4 36 Township 2 North Range 13 East, Gila & Salt River Meridian, Globe Mining District, County of Gila State of Arizona.

9. The location of the claim with reference to a natural object or permanent monument is: The location monument is located 6835 feet North and 5954 feet West from Angle Point #64 of Tract 40 T.1N., R.13E., G&SRM

10. Dated: 2-1-06 11. Agent: [Signature]

Darling Environmental & Surveying, Ltd.
1650 N Kolb Road; Suite 136
Tucson, AZ 85715

RECEIVED
STATE OFFICE
2006 FEB 22 P 12:13
PHOENIX, AZ

AMC 370150


MAP OF MINING CLAIM LOCATION

1. The name of the claim is RJ #41
2. The LOCATION MONUMENT of the claim is 6835 feet NORTH and 5954 feet WEST from a survey monument or permanent natural object described as ANGLE POINT #64 OF TRACT No. 40 WITHIN T.1N., R.14E. G&SRM, GILA COUNTY, AZ
3. The type of location monument is A 2"X2"X5' WOOD POST
The types of corner end monuments are 2"X2"X5' WOOD POSTS
4. The bearing and distance between the corners of the claim are beginning at the NORTHWEST corner of the claim, 1500 feet in a EASTERLY direction to the NORTHEAST corner, then, 600 feet in a SOUTHERLY direction to the SOUTHEAST corner, then, 1500 feet in a WESTERLY direction to the SOUTHWEST corner, then, 600 feet in a NORTHERLY direction to the point of beginning.

One inch = Four Hundred feet

RECEIVED
 BLM, AZ STATE OFFICE
 PHOENIX, AZ
 FEB 22 P 12:13

AMC 370150



Section 36 Township 2N Range 13E Gila & Salt River Meridian

Date: 2-1-06


 Signature - Owner/Agent

NOTICE OF MINING CLAIM

1. TYPE OF NOTICE: Location Amendment Relocation

2. TYPE OF CLAIM: Placer Lode Millsite Tunnelsite

3. The name and address of the Locator is:

Name: BHP COPPER, PINTO VALLEY OPERATIONS.

Address: PO. BOX 100

City/State/Zip: Miami, AZ 85539

4. The name of the claim is: RJ # 42

5. The date of the location is: February 1, 2006

6. The claim is 1500 feet long and 600 feet wide. The distance from the location monument to the end of the claim is 20 feet in an EASTERLY direction and 1480 feet in a WESTERLY direction.

7. The general course of the claim is from the EAST to the WEST

NE 1/4, NW 1/4

8. The location of the claim is in Section(s) 35 & 36 Township 2 North Range 13 E Gila & Salt River Meridian, Globe Mining District, County of Gila State of Arizona.

9. The location of the claim with reference to a natural object or permanent monument is: The location monument is located 6235 feet North and 5994 feet West from Angle Point #64 of Tract 40 T.1N., R.13E., G&SRM

10. Dated: 2-1-06 11. Agent: *Richard D. Darling*

Darling Environmental & Surveying, Ltd.

1650 N Kolb Road; Suite 136

Tucson, AZ 85715

RECEIVED
BLM AZ STATE OFFICE
2006 FEB 22 P 12:13
PHOENIX, AZ

AMC 37015


MAP OF MINING CLAIM LOCATION

1. The name of the claim is RJ #42
2. The LOCATION MONUMENT of the claim is 6235 feet NORTH and 5994 feet WEST from a survey monument or permanent natural object described as ANGLE POINT #64 OF TRACT No. 40 WITHIN T.1N., R.14E. G&SRM, GILA COUNTY, AZ
3. The type of location monument is A 2"X2"X5' WOOD POST
The types of corner end monuments are 2"X2"X5' WOOD POSTS
4. The bearing and distance between the corners of the claim are beginning at the NORTHWEST corner of the claim, 1500 feet in a EASTERLY direction to the NORTHEAST corner, then, 600 feet in a SOUTHERLY direction to the SOUTHEAST corner, then, 1500 feet in a WESTERLY direction to the SOUTHWEST corner, then, 600 feet in a NORTHERLY direction to the point of beginning.

One inch = Four Hundred feet


RECEIVED
 11. AZ STATE OFFICE
 FEB 22 P 12:13
 PHOENIX, AZ

AMC 37015



Section 35 & 36 Township 2N Range 13E Gila & Salt River Meridian

Date: 2-1-06


 Signature - Owner/Agent

NOTICE OF MINING CLAIM

- 1. TYPE OF NOTICE: Location Amendment Relocation
- 2. TYPE OF CLAIM: Placer Lode Millsite Tunnelsite

3. The name and address of the Locator is:

Name: BHP COPPER, PINTO VALLEY OPERATIONS.
 Address: PO. BOX 100
 City/State/Zip: Miami, AZ 85539

4. The name of the claim is: RJ # 43

5. The date of the location is: February 1, 2006

6. The claim is 1500 feet long and 600 feet wide. The distance from the location monument to the end of the claim is 20 feet in an WESTERLY direction and 1480 feet in a EASTERLY direction.

7. The general course of the claim is from the WEST to the EAST

8. The location of the claim is in Section(s) ^{NW 1/4} 36 Township 2 North Range 13 East, Gila & Salt River Meridian, Globe Mining District, County of Gila State of Arizona.

9. The location of the claim with reference to a natural object or permanent monument is: The location monument is located 6235 feet North and 5954 feet West from Angle Point #64 of Tract 40 T.1N., R.13E., G&SRM

10. Dated: 2-1-06 11. Agent: Richard Darling

Darling Environmental & Surveying, Ltd.
 1650 N Kolb Road; Suite 136
 Tucson, AZ 85715

RECEIVED
 ARIZONA STATE OFFICE
 2006 FEB 22 P 12:13
 PHOENIX, AZ

AMD 370152

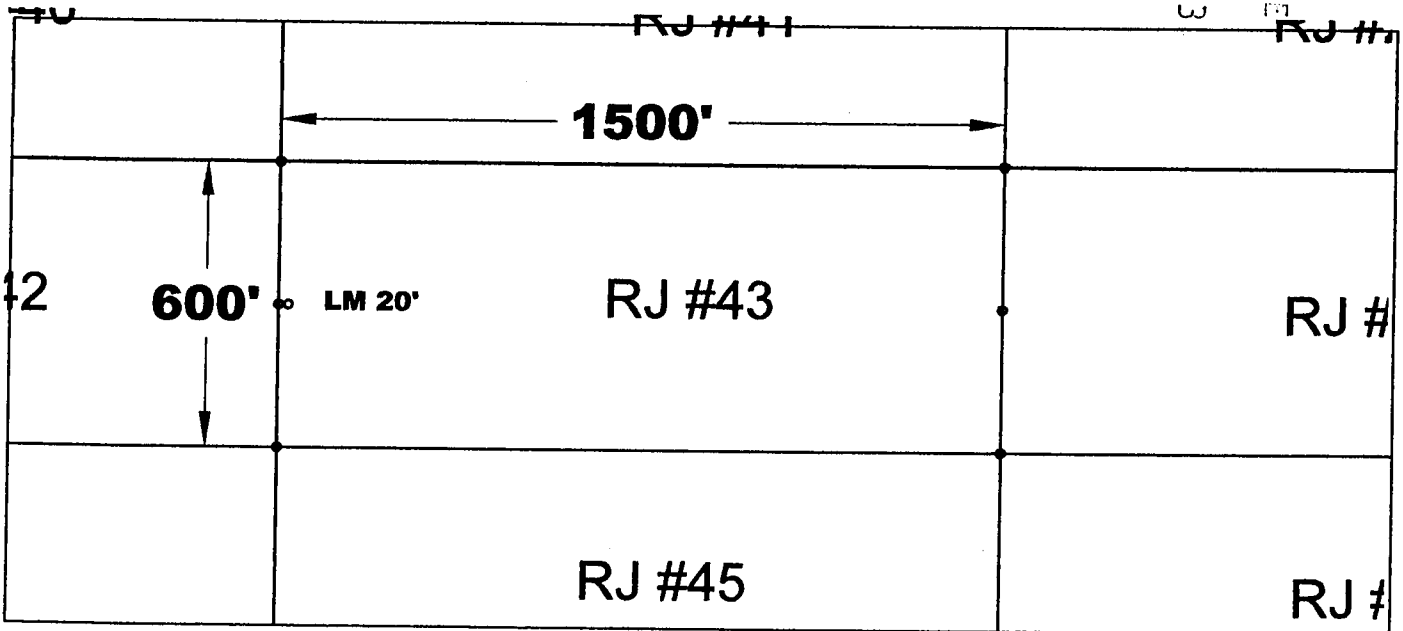
MAP OF MINING CLAIM LOCATION

1. The name of the claim is RJ #43
2. The LOCATION MONUMENT of the claim is 6235 feet NORTH and 5954 feet WEST from a survey monument or permanent natural object described as ANGLE POINT #64 OF TRACT No. 40 WITHIN T.1N., R.14E. G&SRM, GILA COUNTY, AZ
3. The type of location monument is A 2"X2"X5' WOOD POST
The types of corner end monuments are 2"X2"X5' WOOD POSTS
4. The bearing and distance between the corners of the claim are beginning at the NORTHWEST corner of the claim, 1500 feet in a EASTERLY direction to the NORTHEAST corner, then, 600 feet in a SOUTHERLY direction to the SOUTHEAST corner, then, 1500 feet in a WESTERLY direction to the SOUTHWEST corner, then, 600 feet in a NORTHERLY direction to the point of beginning.

One inch = Four Hundred feet


RECEIVED
 B.L.H. AZ STATE OFFICE
 2006 FEB 22 P 12:13
 PHOENIX, AZ

AMO 370152



Section 36 Township 2N Range 13E Gila & Salt River Meridian

Date: 2-1-06


 Signature – Owner/Agent

NOTICE OF MINING CLAIM

1. TYPE OF NOTICE: Location Amendment Relocation

2. TYPE OF CLAIM: Placer Lode Millsite Tunnelsite

3. The name and address of the Locator is:

Name: BHP COPPER, PINTO VALLEY OPERATIONS.

Address: PO. BOX 100

City/State/Zip: Miami, AZ 85539

4. The name of the claim is: RJ # 44

5. The date of the location is: February 1, 2006

6. The claim is 1500 feet long and 600 feet wide. The distance from the location monument to the end of the claim is 20 feet in an EASTERLY direction and 1480 feet in a WESTERLY direction.

7. The general course of the claim is from the EAST to the WEST

8. The location of the claim is in Section(s) SE 1/4 SW 1/4 35 & 36 Township 2 North Range 13 E Gila & Salt River Meridian, Globe Mining District, County of Gila State of Arizona.

9. The location of the claim with reference to a natural object or permanent monument is: The location monument is located 5635 feet North and 5994 feet West from Angle Point #64 of Tract 40 T.1N., R.13E., G&SRM

10. Dated: 2-1-06 11. Agent: Richard P. Darling

Darling Environmental & Surveying, Ltd.

1650 N Kolb Road; Suite 136

Tucson, AZ 85715

RECEIVED
SULLIVAN STATE OFFICE
2006 FEB 22 P 12:14
PHOENIX, AZ

AMC 370153

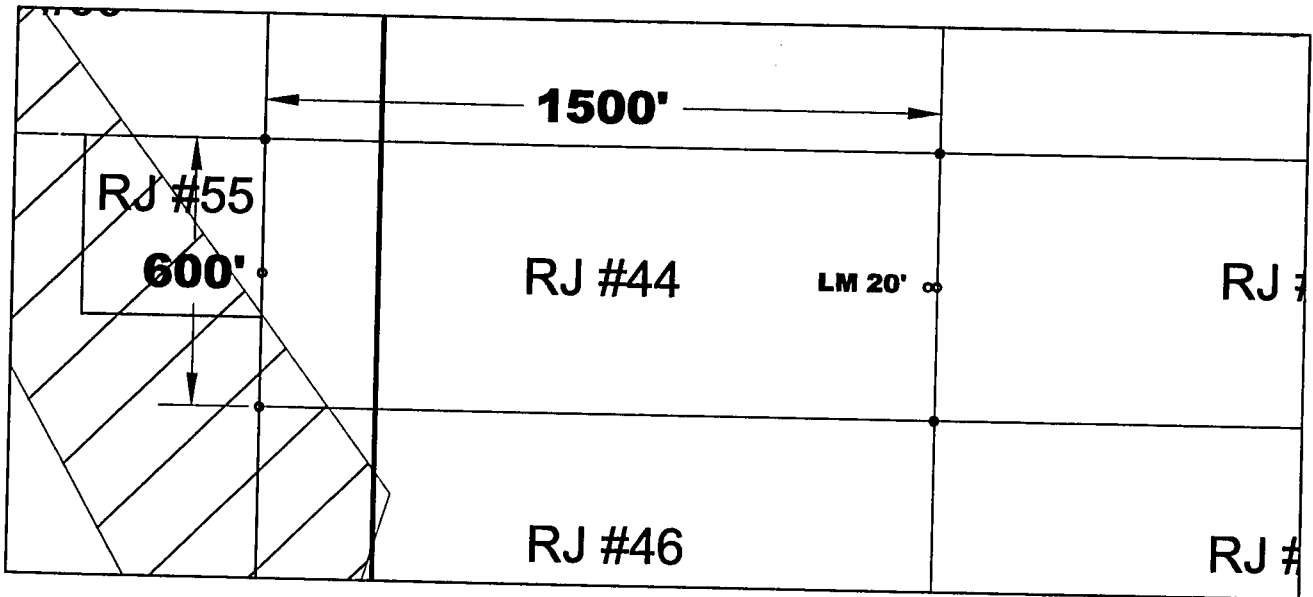
MAP OF MINING CLAIM LOCATION

1. The name of the claim is RJ #44
2. The LOCATION MONUMENT of the claim is 5635 feet NORTH and 5994 feet WEST from a survey monument or permanent natural object described as ANGLE POINT #64 OF TRACT No. 40 WITHIN T.1N., R.14E. G&SRM, GILA COUNTY, AZ
3. The type of location monument is A 2"X2"X5' WOOD POST
The types of corner end monuments are 2"X2"X5' WOOD POSTS
4. The bearing and distance between the corners of the claim are beginning at the NORTHWEST corner of the claim, 1500 feet in a EASTERLY direction to the NORTHEAST corner, then, 600 feet in a SOUTHERLY direction to the SOUTHEAST corner, then, 1500 feet in a WESTERLY direction to the SOUTHWEST corner, then, 600 feet in a NORTHERLY direction to the point of beginning.

One inch = Four Hundred feet

RECEIVED
 G.L.M. AZ STATE OFFICE
 FEB 22 P 12:14
 PHOENIX, AZ

AMC 370153



Section 35 & 36 Township 2N Range 13E Gila & Salt River Meridian

Date: 2-1-06

Signature - Owner/Agent

NOTICE OF MINING CLAIM

1. TYPE OF NOTICE: Location Amendment Relocation

2. TYPE OF CLAIM: Placer Lode Millsite Tunnelsite

3. The name and address of the Locator is:

Name: BHP COPPER, PINTO VALLEY OPERATIONS.

Address: PO. BOX 100

City/State/Zip: Miami, AZ 85539

4. The name of the claim is: RJ # 45

5. The date of the location is: February 1, 2006

6. The claim is 1500 feet long and 600 feet wide. The distance from the location monument to the end of the claim is 20 feet in an WESTERLY direction and 1480 feet in a EASTERLY direction.

7. The general course of the claim is from the WEST to the EAST

8. The location of the claim is in Section(s) 36 Township 2 North Range 13 East, Gila & Salt River Meridian, Globe Mining District, County of Gila State of Arizona.

9. The location of the claim with reference to a natural object or permanent monument is: The location monument is located 5635 feet North and 5954 feet West from Angle Point #64 of Tract 40 T.1N., R.13E., G&SRM

10. Dated: 2-1-06 11. Agent: *Richard P. Darling*

Darling Environmental & Surveying, Ltd.
1650 N Kolb Road; Suite 136
Tucson, AZ 85715

PHOENIX, AZ

2006 FEB 22 P 12:14

RECEIVED
B.L.M. AZ STATE OFFICE

AMC 370154

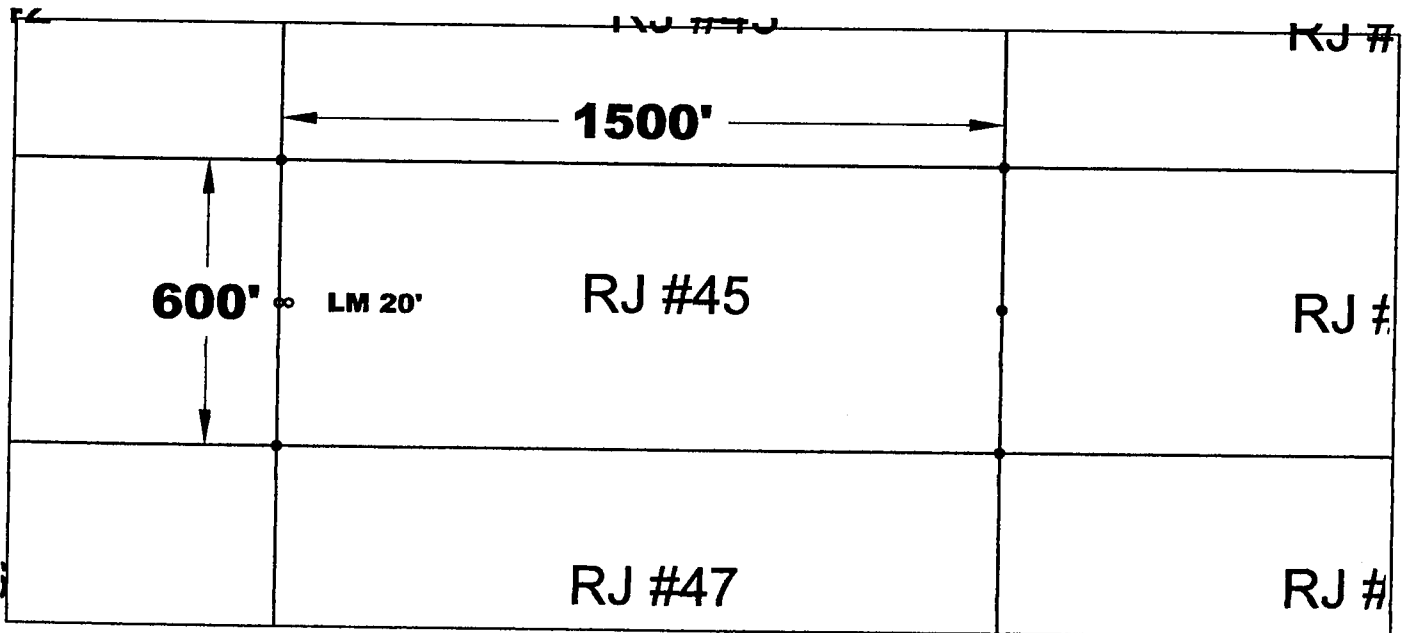
MAP OF MINING CLAIM LOCATION

1. The name of the claim is RJ #45
2. The LOCATION MONUMENT of the claim is 5635 feet NORTH and 5954 feet WEST from a survey monument or permanent natural object described as ANGLE POINT #64 OF TRACT No. 40 WITHIN T.1N., R.14E. G&SRM, GILA COUNTY, AZ
3. The type of location monument is A 2"X2"X5' WOOD POST
The types of corner end monuments are 2"X2"X5' WOOD POSTS
4. The bearing and distance between the corners of the claim are beginning at the NORTHWEST corner of the claim, 1500 feet in a EASTERLY direction to the NORTHEAST corner, then, 600 feet in a SOUTHERLY direction to the SOUTHEAST corner, then, 1500 feet in a WESTERLY direction to the SOUTHWEST corner, then, 600 feet in a NORTHERLY direction to the point of beginning.

One inch = Four Hundred feet


RECEIVED
 D.L.M. AZ STATE OFFICE
 2006 FEB 22 P 12:14
 PHOENIX, AZ

AMC 370154



Section 36 Township 2N Range 13E Gila & Salt River Meridian

Date: 2-1-06


 Signature – Owner/Agent

NOTICE OF MINING CLAIM

1. TYPE OF NOTICE: Location Amendment Relocation

2. TYPE OF CLAIM: Placer Lode Millsite Tunnelsite

3. The name and address of the Locator is:

Name: BHP COPPER, PINTO VALLEY OPERATIONS.

Address: PO. BOX 100

City/State/Zip: Miami, AZ 85539

4. The name of the claim is: RJ # 46

5. The date of the location is: February 1, 2006

6. The claim is 1500 feet long and 600 feet wide. The distance from the location monument to the end of the claim is 20 feet in an EASTERLY direction and 1480 feet in a WESTERLY direction.

7. The general course of the claim is from the EAST to the WEST

8. The location of the claim is in Section(s) SE 1/4 SW 1/4 35 & 36 Township 2 North Range 13 E Gila & Salt River Meridian, Globe Mining District, County of Gila State of Arizona.

9. The location of the claim with reference to a natural object or permanent monument is: The location monument is located 5035 feet North and 5994 feet West from Angle Point #64 of Tract 40 T.1N., R.13E., G&SRM

10. Dated: 2-1-06 11. Agent: [Signature]

Darling Environmental & Surveying, Ltd.
1650 N Kolb Road; Suite 136
Tucson, AZ 85715

RECEIVED
B.L.M. AZ STATE OFFICE
2006 FEB 22 P 12: 14
PHOENIX, AZ

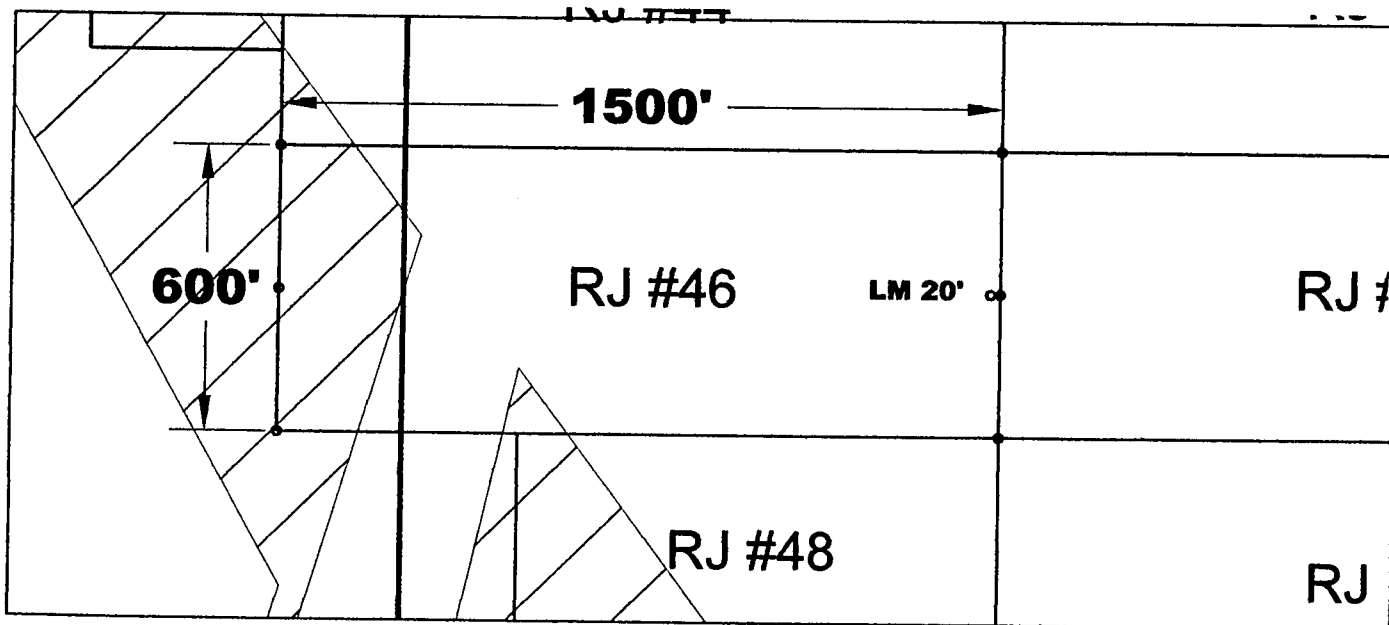
AMC 370155

MAP OF MINING CLAIM LOCATION

1. The name of the claim is RJ #46
2. The LOCATION MONUMENT of the claim is 5035 feet NORTH and 5994 feet WEST from a survey monument or permanent natural object described as ANGLE POINT #64 OF TRACT No. 40 WITHIN T.1N., R.14E. G&SRM, GILA COUNTY, AZ
3. The type of location monument is A 2"X2"X5' WOOD POST
The types of corner end monuments are 2"X2"X5' WOOD POSTS
4. The bearing and distance between the corners of the claim are beginning at the NORTHWEST corner of the claim, 1500 feet in a EASTERLY direction to the NORTHEAST corner, then, 600 feet in a SOUTHERLY direction to the SOUTHEAST corner, then, 1500 feet in a WESTERLY direction to the SOUTHWEST corner, then, 600 feet in a NORTHERLY direction to the point of beginning.


One inch = Four Hundred feet

RECEIVED
 L.M. AZ STATE OFFICE
 2006 FEB 22 P 12:14
 PHOENIX, AZ
 AMC 370155



Section 35 & 36 Township 2N Range 13E Gila & Salt River Meridian

Date: 2-1-06


 Signature – Owner/Agent

NOTICE OF MINING CLAIM

1. TYPE OF NOTICE: Location Amendment Relocation

2. TYPE OF CLAIM: Placer Lode Millsite Tunnelsite

3. The name and address of the Locator is:

Name: BHP COPPER, PINTO VALLEY OPERATIONS.

Address: PO. BOX 100

City/State/Zip: Miami, AZ 85539

4. The name of the claim is: RJ # 47

5. The date of the location is: February 1, 2006

6. The claim is 1500 feet long and 600 feet wide. The distance from the location monument to the end of the claim is 20 feet in an WESTERLY direction and 1480 feet in a EASTERLY direction.

7. The general course of the claim is from the WEST to the EAST

8. The location of the claim is in Section(s) 36 ^{SW 1/4} Township 2 North Range 13 East, Gila & Salt River Meridian, Globe Mining District, County of Gila State of Arizona.

9. The location of the claim with reference to a natural object or permanent monument is: The location monument is located 5035 feet North and 5954 feet West from Angle Point #64 of Tract 40 T.1N., R.13E., G&SRM

10. Dated: 2-1-06 11. Agent: Richard Darling

Darling Environmental & Surveying, Ltd.
1650 N Kolb Road; Suite 136
Tucson, AZ 85715

RECEIVED
CLM, AZ STATE OFFICE
2006 FEB 22 P 12: 14
PHOENIX, AZ

AMG 370156

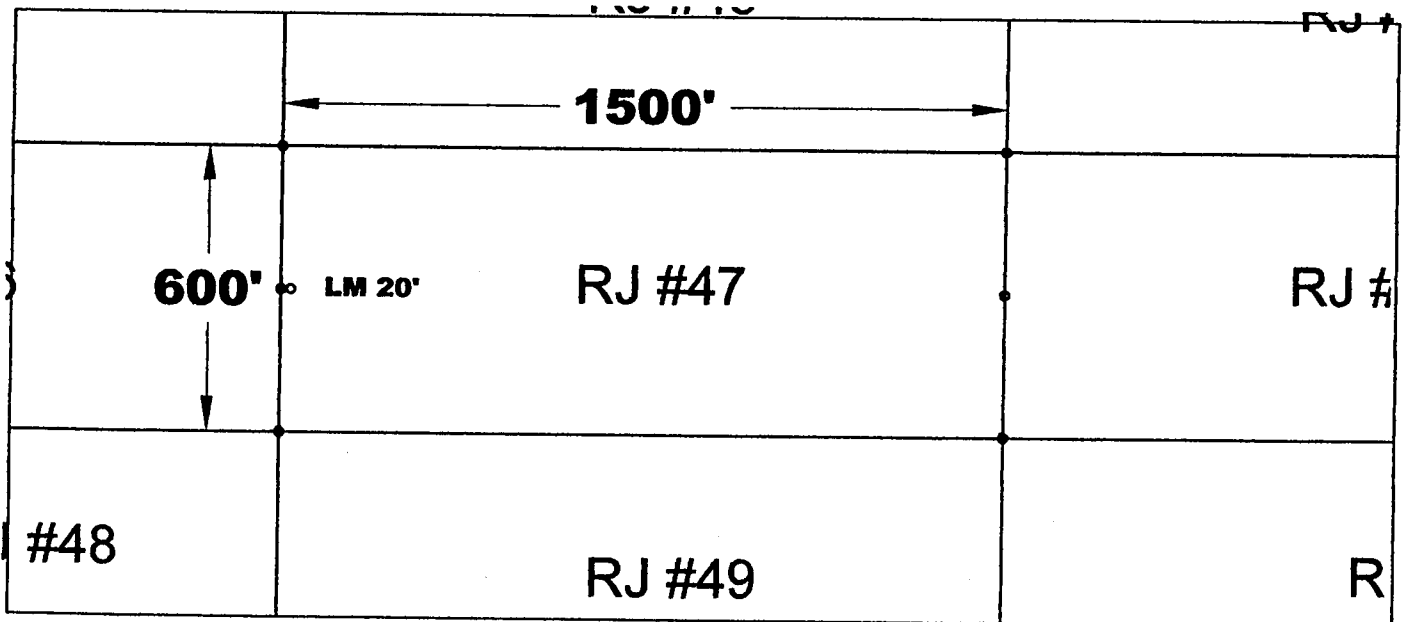
MAP OF MINING CLAIM LOCATION

1. The name of the claim is RJ #47
2. The LOCATION MONUMENT of the claim is 5035 feet NORTH and 5954 feet WEST from a survey monument or permanent natural object described as ANGLE POINT #64 OF TRACT No. 40 WITHIN T.1N., R.14E. G&SRM, GILA COUNTY, AZ
3. The type of location monument is A 2"X2"X5' WOOD POST
The types of corner end monuments are 2"X2"X5' WOOD POSTS
4. The bearing and distance between the corners of the claim are beginning at the NORTHWEST corner of the claim, 1500 feet in a EASTERLY direction to the NORTHEAST corner, then, 600 feet in a SOUTHERLY direction to the SOUTHEAST corner, then, 1500 feet in a WESTERLY direction to the SOUTHWEST corner, then, 600 feet in a NORTHERLY direction to the point of beginning.

RECEIVED
 U.S. M. AZ STATE OFFICE
 PHOENIX, AZ
 2006 FEB 22 P 12:14

AND 370156

One inch = Four Hundred feet



Section 36 Township 2N Range 13E Gila & Salt River Meridian

Date: 2-1-06


 Signature - Owner/Agent

NOTICE OF MINING CLAIM

1. TYPE OF NOTICE: Location Amendment Relocation

2. TYPE OF CLAIM: Placer Lode Millsite Tunnelsite

3. The name and address of the Locator is:

Name: BHP COPPER, PINTO VALLEY OPERATIONS.

Address: PO. BOX 100

City/State/Zip: Miami, AZ 85539

4. The name of the claim is: RJ # 48

5. The date of the location is: February 1, 2006

6. The claim is 1000 feet long and 600 feet wide. The distance from the location monument to the end of the claim is 20 feet in an EASTERLY direction and 980 feet in a WESTERLY direction.

7. The general course of the claim is from the EAST to the WEST

8. The location of the claim is in Section(s) ^{SW 1/4} 36 Township 2 North Range 13 E Gila & Salt River Meridian, Globe Mining District, County of Gila State of Arizona.

9. The location of the claim with reference to a natural object or permanent monument is: The location monument is located 4435 feet North and 5994 feet West from Angle Point #64 of Tract 40 T.1N., R.13E., G&SRM

10. Dated: 2-1-06 11. Agent: Richard Darling

Darling Environmental & Surveying, Ltd.
1650 N Kolb Road; Suite 136
Tucson, AZ 85715

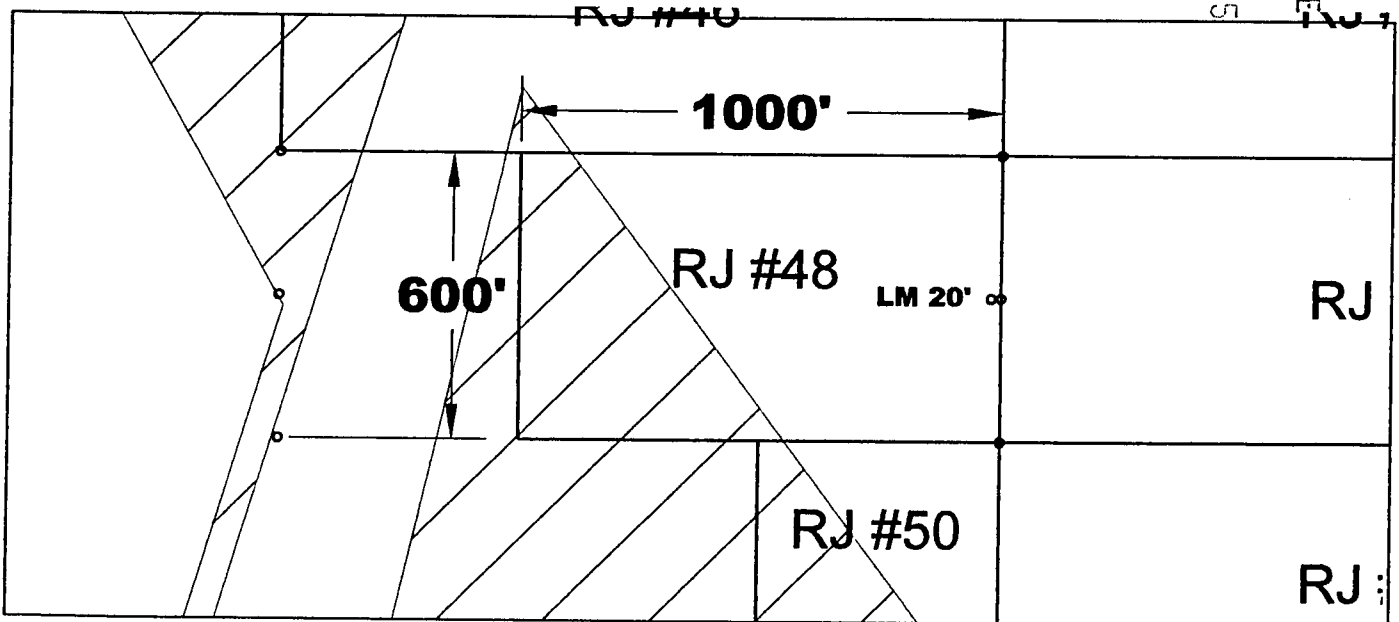
RECEIVED
D.L.M. AZ STATE OFFICE
2006 FEB 22 P 12:15
PHOENIX, AZ

AMC 37015P

MAP OF MINING CLAIM LOCATION

1. The name of the claim is RJ #48
2. The LOCATION MONUMENT of the claim is 4435 feet NORTH and 5994 feet WEST from a survey monument or permanent natural object described as ANGLE POINT #64 OF TRACT No. 40 WITHIN T.1N., R.14E. G&SRM, GILA COUNTY, AZ
3. The type of location monument is A 2"X2"X5' WOOD POST
The types of corner end monuments are 2"X2"X5' WOOD POSTS
4. The bearing and distance between the corners of the claim are beginning at the NORTHWEST corner of the claim, 1000 feet in a EASTERLY direction to the NORTHEAST corner, then, 600 feet in a SOUTHERLY direction to the SOUTHEAST corner, then, 1000 feet in a WESTERLY direction to the SOUTHWEST corner, then, 600 feet in a NORTHERLY direction to the point of beginning.

One inch = Four Hundred feet



Section 36 Township 2N Range 13E Gila & Salt River Meridian

Date: 2-1-06

[Signature]
Signature - Owner/Agent

AMC 370157

RECEIVED
S.L.M. AZ STATE OFFICE
2006 FEB 22 P 12:15
PHOENIX, AZ

NOTICE OF MINING CLAIM

- 1. TYPE OF NOTICE: Location Amendment Relocation
- 2. TYPE OF CLAIM: Placer Lode Millsite Tunnelsite

3. The name and address of the Locator is:

Name: BHP COPPER, PINTO VALLEY OPERATIONS.

Address: PO. BOX 100

City/State/Zip: Miami, AZ 85539

4. The name of the claim is: RJ # 49

5. The date of the location is: February 1, 2006

6. The claim is 1500 feet long and 600 feet wide. The distance from the location monument to the end of the claim is 20 feet in an WESTERLY direction and 1480 feet in a EASTERLY direction.

7. The general course of the claim is from the WEST to the EAST

8. The location of the claim is in Section(s) 36 Township 2 North Range 13 East, Gila & Salt River Meridian, Globe Mining District, County of Gila State of Arizona.

9. The location of the claim with reference to a natural object or permanent monument is: The location monument is located 4435 feet North and 5954 feet West from Angle Point #64 of Tract 40 T.1N., R.13E., G&SRM

10. Dated: 2-1-06 11. Agent: Richard D. Darling

Darling Environmental & Surveying, Ltd.
 1650 N Kolb Road; Suite 136
 Tucson, AZ 85715

RECEIVED
 21111 AZ STATE OFFICE
 2006 FEB 22 P 12:15
 TUCSON, AZ

AMC 37015


MAP OF MINING CLAIM LOCATION

1. The name of the claim is RJ #49
2. The LOCATION MONUMENT of the claim is 4435 feet NORTH and 5954 feet WEST from a survey monument or permanent natural object described as ANGLE POINT #64 OF TRACT No. 40 WITHIN T.1N., R.14E. G&SRM, GILA COUNTY, AZ
3. The type of location monument is A 2"X2"X5' WOOD POST
The types of corner end monuments are 2"X2"X5' WOOD POSTS
4. The bearing and distance between the corners of the claim are beginning at the NORTHWEST corner of the claim, 1500 feet in a EASTERLY direction to the NORTHEAST corner, then, 600 feet in a SOUTHERLY direction to the SOUTHEAST corner, then, 1500 feet in a WESTERLY direction to the SOUTHWEST corner, then, 600 feet in a NORTHERLY direction to the point of beginning.

One inch = Four Hundred feet

RECEIVED
 B.L.M. AZ STATE OFFICE
 2006 FEB 22 P 12:15
 PHOENIX, AZ

AMC 370158



Section 36 Township 2N Range 13E Gila & Salt River Meridian

Date: 2-1-06


 Signature - Owner/Agent

NOTICE OF MINING CLAIM

- 1. TYPE OF NOTICE: Location Amendment Relocation
- 2. TYPE OF CLAIM: Placer Lode Millsite Tunnelsite

3. The name and address of the Locator is:

Name: BHP COPPER, PINTO VALLEY OPERATIONS.
 Address: PO. BOX 100
 City/State/Zip: Miami, AZ 85539

4. The name of the claim is: RJ # 50

5. The date of the location is: February 1, 2006

6. The claim is 500 feet long and 600 feet wide. The distance from the location monument to the end of the claim is 20 feet in an EASTERLY direction and 480 feet in a WESTERLY direction.

7. The general course of the claim is from the EAST to the WEST

8. The location of the claim is in Section(s) 36 Township 2 North Range 13 E Gila & Salt River Meridian, Globe Mining District, County of Gila State of Arizona.

9. The location of the claim with reference to a natural object or permanent monument is: The location monument is located 3835 feet North and 5994 feet West from Angle Point #64 of Tract 40 T.1N., R.13E., G&SRM

10. Dated: 2-1-06 11. Agent: [Signature]

Darling Environmental & Surveying, Ltd.
 1650 N Kolb Road; Suite 136
 Tucson, AZ 85715

RECEIVED
 PLM, AZ STATE OFFICE
 2006 FEB 22 P 12: 15
 PHOENIX, AZ

AMC 370159
 9

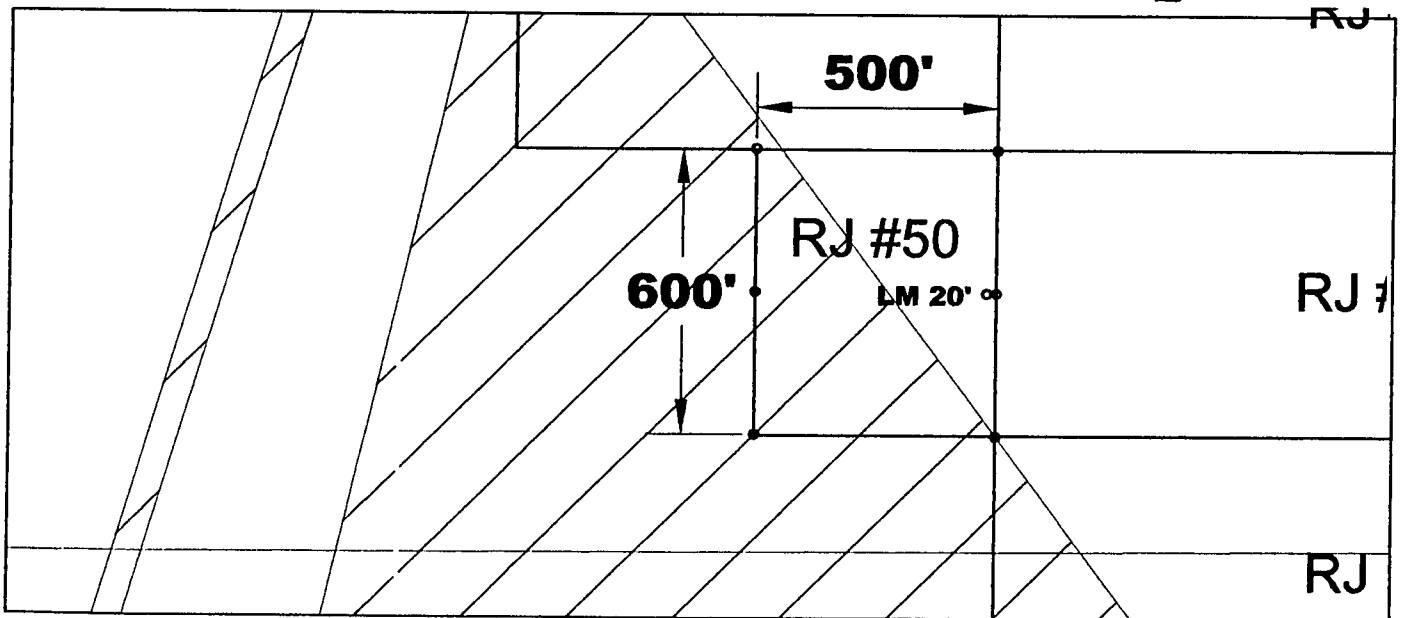
MAP OF MINING CLAIM LOCATION

1. The name of the claim is RJ #50
2. The LOCATION MONUMENT of the claim is 3835 feet NORTH and 5994 feet WEST from a survey monument or permanent natural object described as ANGLE POINT #64 OF TRACT No. 40 WITHIN T.1N., R.14E. G&SRM, GILA COUNTY, AZ
3. The type of location monument is A 2"X2"X5' WOOD POST
The types of corner end monuments are 2"X2"X5' WOOD POSTS
4. The bearing and distance between the corners of the claim are beginning at the NORTHWEST corner of the claim, 500 feet in a EASTERLY direction to the NORTHEAST corner, then, 600 feet in a SOUTHERLY direction to the SOUTHEAST corner, then, 500 feet in a WESTERLY direction to the SOUTHWEST corner, then, 600 feet in a NORTHERLY direction to the point of beginning.

One inch = Four Hundred feet

RECEIVED
B.L.H. / AZ STATE OFFICE
2006 FEB 22 P 12:17
PHOENIX, AZ

AMC 370159



Section 36 Township 2N Range 13E Gila & Salt River Meridian

Date: 2-1-06

[Signature]
Signature - Owner/Agent

NOTICE OF MINING CLAIM

- 1. TYPE OF NOTICE: Location Amendment Relocation
- 2. TYPE OF CLAIM: Placer Lode Millsite Tunnelsite

3. The name and address of the Locator is:

Name: BHP COPPER, PINTO VALLEY OPERATIONS.
 Address: PO. BOX 100
 City/State/Zip: Miami, AZ 85539

4. The name of the claim is: RJ # 51

5. The date of the location is: February 1, 2006

6. The claim is 1500 feet long and 600 feet wide. The distance from the location monument to the end of the claim is 20 feet in an WESTERLY direction and 1480 feet in a EASTERLY direction.

7. The general course of the claim is from the WEST to the EAST

8. The location of the claim is in Section(s) 36 Township 2 North Range 13 East, Gila & Salt River Meridian, Globe Mining District, County of Gila State of Arizona.

9. The location of the claim with reference to a natural object or permanent monument is: The location monument is located 3835 feet North and 5954 feet West from Angle Point #64 of Tract 40 T.1N., R.13E., G&SRM

10. Dated: 2-1-06 11. Agent: [Signature]

Darling Environmental & Surveying, Ltd.
 1650 N Kolb Road; Suite 136
 Tucson, AZ 85715

PHOENIX, AZ

2006 FEB 22 P 12: 17

RECEIVED
D.L.M. AZ STATE OFFICE

ANG 37016


MAP OF MINING CLAIM LOCATION

1. The name of the claim is RJ #51
2. The LOCATION MONUMENT of the claim is 3835 feet NORTH and 5954 feet WEST from a survey monument or permanent natural object described as ANGLE POINT #64 OF TRACT No. 40 WITHIN T.1N., R.14E. G&SRM, GILA COUNTY, AZ
3. The type of location monument is A 2"X2"X5' WOOD POST
The types of corner end monuments are 2"X2"X5' WOOD POSTS
4. The bearing and distance between the corners of the claim are beginning at the NORTHWEST corner of the claim, 1500 feet in a EASTERLY direction to the NORTHEAST corner, then, 600 feet in a SOUTHERLY direction to the SOUTHEAST corner, then, 1500 feet in a WESTERLY direction to the SOUTHWEST corner, then, 600 feet in a NORTHERLY direction to the point of beginning.

One inch = Four Hundred feet

RECEIVED
 B.L.M. AZ STATE OFFICE
 2006 FEB 22 P 12:17
 PHOENIX, AZ

AMC 370160



Section 36 Township 2N Range 13E Gila & Salt River Meridian

Date: 2-1-06

Signature - Owner/Agent

NOTICE OF MINING CLAIM

1. TYPE OF NOTICE: Location Amendment Relocation

2. TYPE OF CLAIM: Placer Lode Millsite Tunnelsite

3. The name and address of the Locator is:

Name: BHP COPPER, PINTO VALLEY OPERATIONS.

Address: PO. BOX 100

City/State/Zip: Miami, AZ 85539

4. The name of the claim is: RJ # 52

5. The date of the location is: February 3, 2006

6. The claim is 1500 feet long and 600 feet wide. The distance from the location monument to the end of the claim is 20 feet in an EASTERLY direction and 1480 feet in a WESTERLY direction.

7. The general course of the claim is from the EAST to the WEST

8. The location of the claim is in Section(s) 36 Township 2 North Range 13 E and Section 1 Township 1 North Range 13 E, Gila & Salt River Meridian, Globe Mining District, County of Gila State of Arizona.

9. The location of the claim with reference to a natural object or permanent monument is: The location monument is located 3235 feet North and 4494 feet West from Angle Point #64 of Tract 40 T.1N., R.13E., G&SRM

10. Dated: 2-3-06 11. Agent: [Signature]

Darling Environmental & Surveying, Ltd.
1650 N Kolb Road; Suite 136
Tucson, AZ 85715

RECEIVED
M.M. AZ STATE OFFICE
2006 FEB 22 P 12:17
PHOENIX, AZ

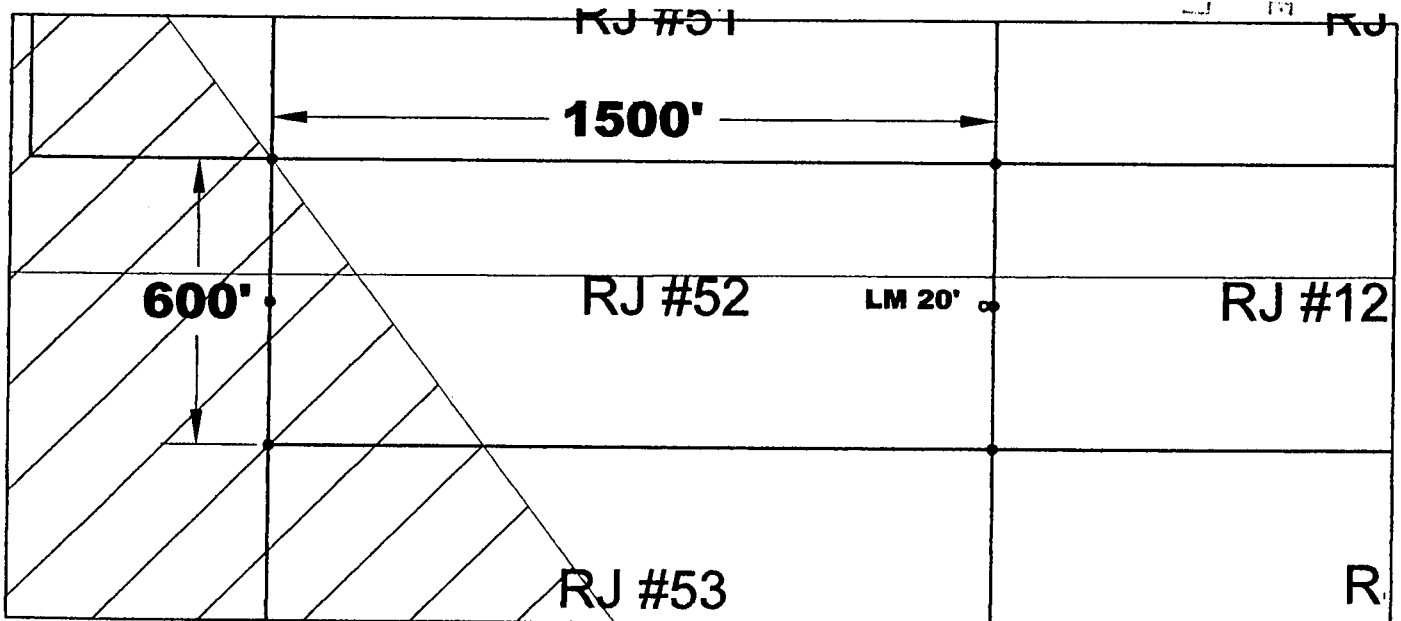
AMC 37016

MAP OF MINING CLAIM LOCATION

1. The name of the claim is RJ #52
2. The LOCATION MONUMENT of the claim is 3235 feet NORTH and 4494 feet WEST from a survey monument or permanent natural object described as ANGLE POINT #64 OF TRACT No. 40 WITHIN T.1N., R.14E. G&SRM, GILA COUNTY, AZ
3. The type of location monument is A 2"X2"X5' WOOD POST
The types of corner end monuments are 2"X2"X5' WOOD POSTS
4. The bearing and distance between the corners of the claim are beginning at the NORTHWEST corner of the claim, 1500 feet in a EASTERLY direction to the NORTHEAST corner, then, 600 feet in a SOUTHERLY direction to the SOUTHEAST corner, then, 1500 feet in a WESTERLY direction to the SOUTHWEST corner, then, 600 feet in a NORTHERLY direction to the point of beginning.

One inch = Four Hundred feet

RECEIVED
B.L.M. AZ STATE OFFICE
2006 FEB 22 P 12:17
PHOENIX, AZ



Section 1 Township 1N Range 13E and Section 36 Township 2N Range 13 E Gila & Salt River Meridian

Date: 2-3-06

[Signature]
Signature - Owner/Agent

AMC 37016

NOTICE OF MINING CLAIM

1. TYPE OF NOTICE: Location Amendment Relocation

2. TYPE OF CLAIM: Placer Lode Millsite Tunnelsite

3. The name and address of the Locator is:

Name: BHP COPPER, PINTO VALLEY OPERATIONS.

Address: PO. BOX 100

City/State/Zip: Miami, AZ 85539

4. The name of the claim is: RJ # 53

5. The date of the location is: February 3, 2006

6. The claim is 1500 feet long and 600 feet wide. The distance from the location monument to the end of the claim is 20 feet in an EASTERLY direction and 1480 feet in a WESTERLY direction.

7. The general course of the claim is from the EAST to the WEST

8. The location of the claim is in Section 1 Township 1 North Range 13 E, Gila & Salt River Meridian, Globe Mining District, County of Gila State of Arizona.

9. The location of the claim with reference to a natural object or permanent monument is: The location monument is located 2635 feet North and 4494 feet West from Angle Point #64 of Tract 40 T.1N., R.13E., G&SRM

10. Dated: 2-3-06 11. Agent: [Signature]

Darling Environmental & Surveying, Ltd.
1650 N Kolb Road; Suite 136
Tucson, AZ 85715

AMC 370162

RECEIVED
MILL AZ STATE OFFICE
2006 FEB 22 P 12:1
PHOENIX, AZ

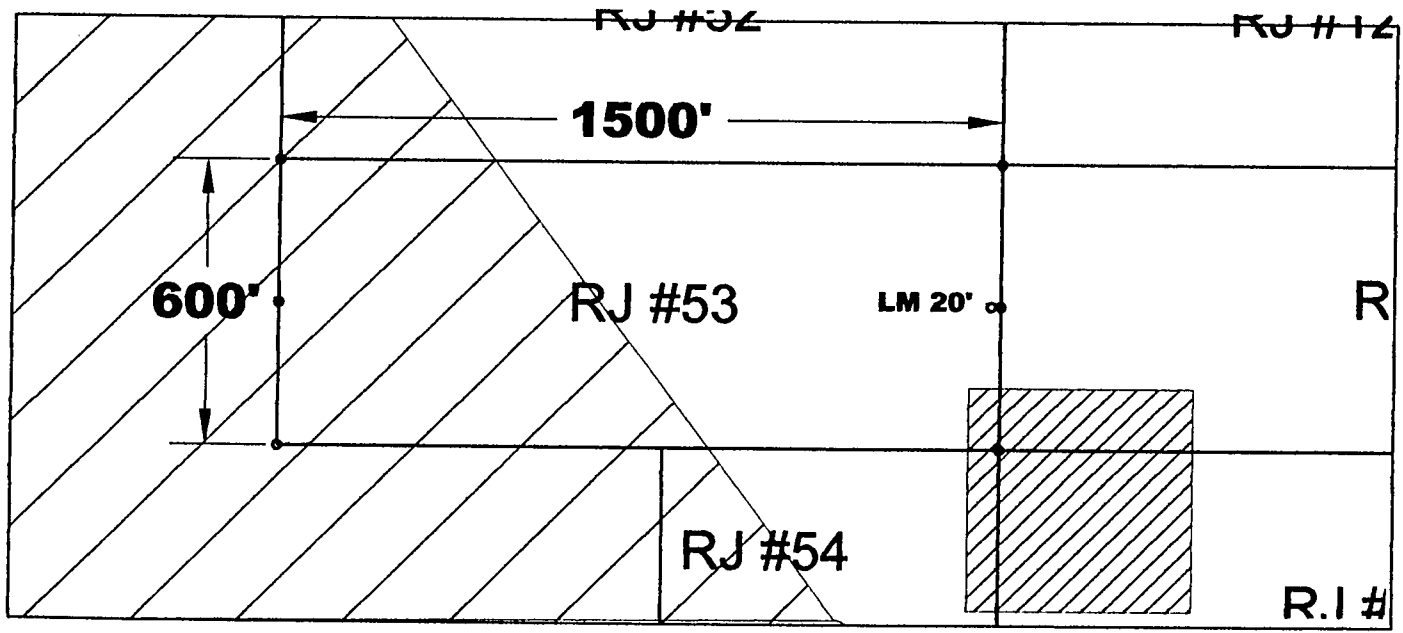
MAP OF MINING CLAIM LOCATION

1. The name of the claim is RJ #53
2. The LOCATION MONUMENT of the claim is 2635 feet NORTH and 4494 feet WEST from a survey monument or permanent natural object described as ANGLE POINT #64 OF TRACT No. 40 WITHIN T.1N., R.14E. G&SRM, GILA COUNTY, AZ
3. The type of location monument is A 2"X2"X5' WOOD POST
The types of corner end monuments are 2"X2"X5' WOOD POSTS
4. The bearing and distance between the corners of the claim are beginning at the NORTHWEST corner of the claim, 1500 feet in a EASTERLY direction to the NORTHEAST corner, then, 600 feet in a SOUTHERLY direction to the SOUTHEAST corner, then, 1500 feet in a WESTERLY direction to the SOUTHWEST corner, then, 600 feet in a NORTHERLY direction to the point of beginning.

One inch = Four Hundred feet


RECEIVED
 2006 FEB 22 P 12:17
 PHOENIX, AZ
 9111 AZ STATE OFFICE

AMC 370162



Section 1 Township 1N Range 13E Gila & Salt River Meridian

Date: 2-3-06


 Signature - Owner/Agent

NOTICE OF MINING CLAIM

1. TYPE OF NOTICE: Location Amendment Relocation

2. TYPE OF CLAIM: Placer Lode Millsite Tunnelsite

3. The name and address of the Locator is:

Name: BHP COPPER, PINTO VALLEY OPERATIONS.

Address: PO. BOX 100

City/State/Zip: Miami, AZ 85539

4. The name of the claim is: RJ # 54

5. The date of the location is: February 3, 2006

6. The claim is 700 feet long and 600 feet wide. The distance from the location monument to the end of the claim is 100 feet in an EASTERLY direction and 600 feet in a WESTERLY direction.

7. The general course of the claim is from the EAST to the WEST

8. The location of the claim is in Section 1 Township 1 North Range 13 E, Gila & Salt River Meridian, Globe Mining District, County of Gila State of Arizona.

9. The location of the claim with reference to a natural object or permanent monument is: The location monument is located 2035 feet North and 4575 feet West from Angle Point #64 of Tract 40 T.1N., R.13E., G&SRM

10. Dated: 2-3-06 11. Agent: [Signature]

Darling Environmental & Surveying, Ltd.
1650 N Kolb Road; Suite 136
Tucson, AZ 85715

RECEIVED
JULIA STATE OFFICE
2006 FEB 22 P 12:17
PHOENIX, AZ

AMC 370163

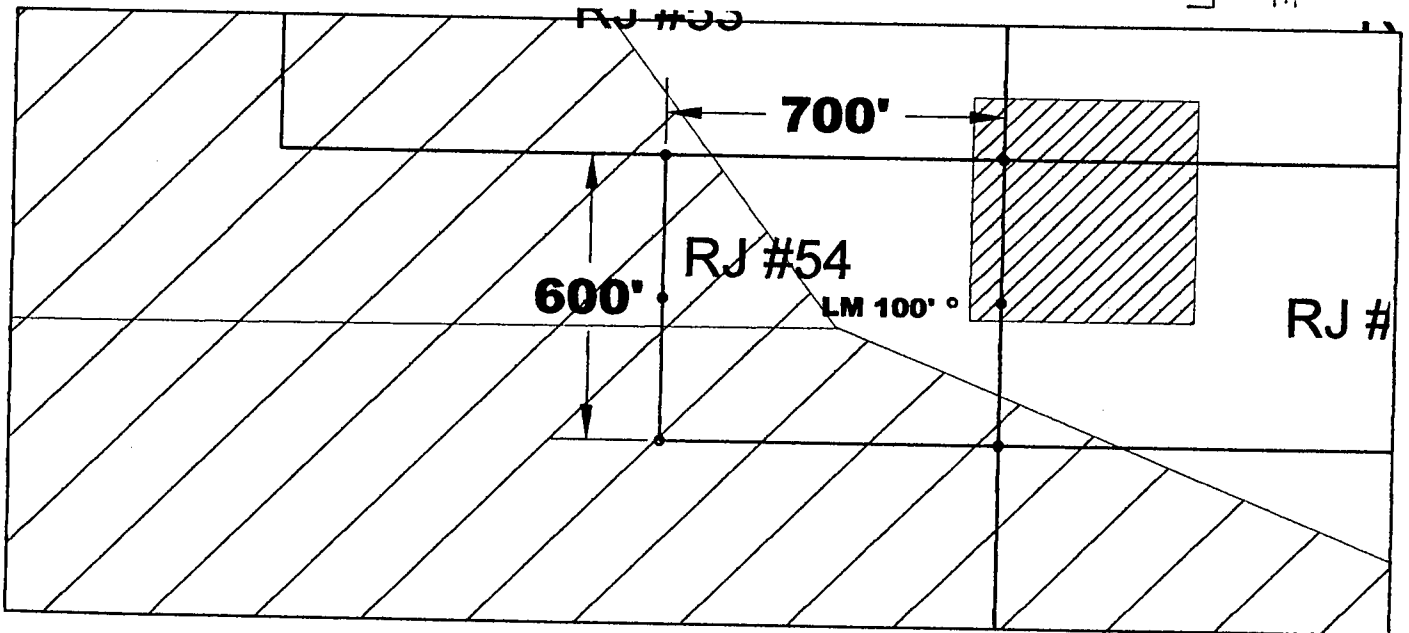
MAP OF MINING CLAIM LOCATION

1. The name of the claim is RJ #54
2. The LOCATION MONUMENT of the claim is 2035 feet NORTH and 4575 feet WEST from a survey monument or permanent natural object described as ANGLE POINT #64 OF TRACT No. 40 WITHIN T.1N., R.14E. G&SRM, GILA COUNTY, AZ
3. The type of location monument is A 2"X2"X5' WOOD POST
The types of corner end monuments are 2"X2"X5' WOOD POSTS
4. The bearing and distance between the corners of the claim are beginning at the NORTHWEST corner of the claim, 700 feet in a EASTERLY direction to the NORTHEAST corner, then, 600 feet in a SOUTHERLY direction to the SOUTHEAST corner, then, 700 feet in a WESTERLY direction to the SOUTHWEST corner, then, 600 feet in a NORTHERLY direction to the point of beginning.

RECEIVED
 ALL AZ STATE OFFICE
 2006 FEB 22 P 12:17
 PHOENIX, AZ

ANG 370163

One inch = Four Hundred feet



Section 1 Township 1N Range 13E Gila & Salt River Meridian

Date: 2-3-6

Richard L. ...
 Signature – Owner/Agent

NOTICE OF MINING CLAIM

1. TYPE OF NOTICE: Location Amendment Relocation

2. TYPE OF CLAIM: Placer Lode Millsite Tunnelsite

3. The name and address of the Locator is:

Name: BHP COPPER, PINTO VALLEY OPERATIONS.

Address: PO. BOX 100

City/State/Zip: Miami, AZ 85539

4. The name of the claim is: RJ # 55

5. The date of the location is: February 3, 2006

6. The claim is 400 feet long and 400 feet wide. The distance from the location monument to the end of the claim is 20 feet in an EASTERLY direction and 380 feet in a WESTERLY direction.

7. The general course of the claim is from the EAST to the WEST

8. The location of the claim is in Section SE 1/4 35 Township 2 North Range 13 E, Gila & Salt River Meridian, Globe Mining District, County of Gila State of Arizona.

9. The location of the claim with reference to a natural object or permanent monument is: The location monument is located 5734 feet North and 7494 feet West from Angle Point #64 of Tract 40 T.1N., R.13E., G&SRM

10. Dated: 2-3-06 11. Agent: *Richard Darling*

Darling Environmental & Surveying, Ltd.
1650 N Kolb Road; Suite 136
Tucson, AZ 85715

RECEIVED
DILLON STATE OFFICE
2006 FEB 22 P 12:18
PHOENIX, AZ

AMC 370167

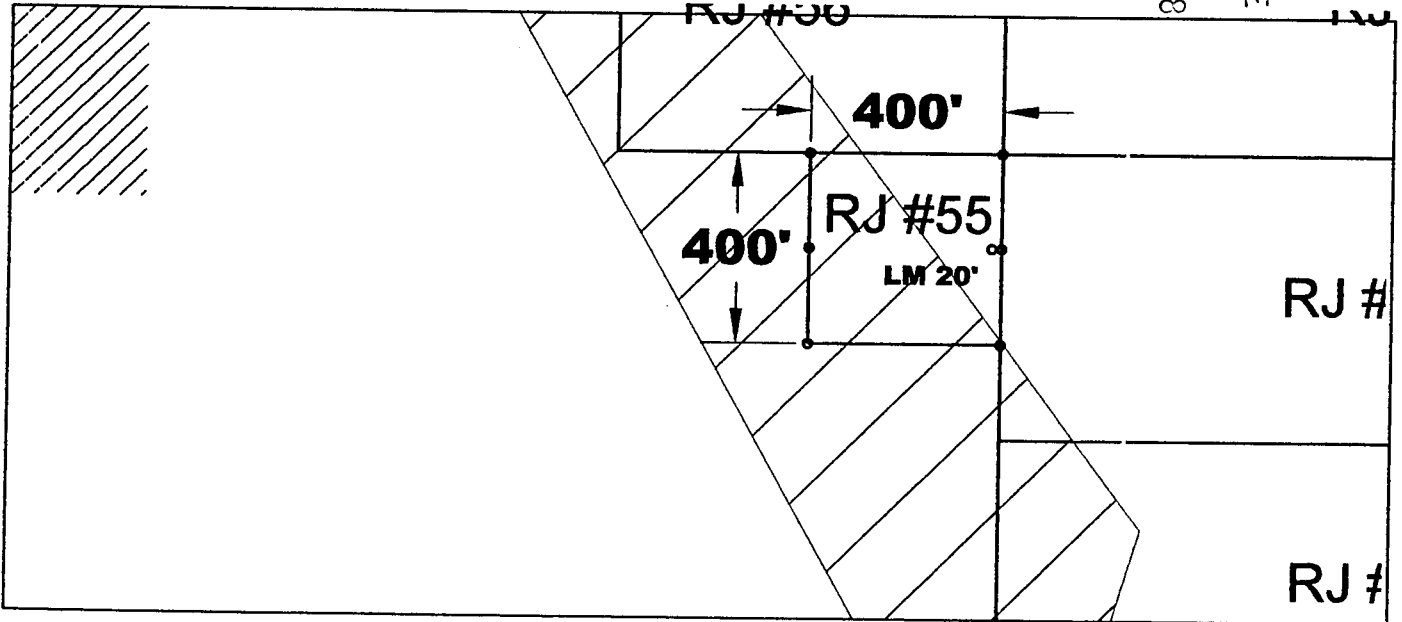
MAP OF MINING CLAIM LOCATION

1. The name of the claim is RJ #55
2. The LOCATION MONUMENT of the claim is 5734 feet NORTH and 7494 feet WEST from a survey monument or permanent natural object described as ANGLE POINT #64 OF TRACT No. 40 WITHIN T.1N., R.14E. G&SRM, GILA COUNTY, AZ
3. The type of location monument is A 2"X2"X5' WOOD POST
The types of corner end monuments are 2"X2"X5' WOOD POSTS
4. The bearing and distance between the corners of the claim are beginning at the NORTHWEST corner of the claim, 400 feet in a EASTERLY direction to the NORTHEAST corner, then, 400 feet in a SOUTHERLY direction to the SOUTHEAST corner, then, 400 feet in a WESTERLY direction to the SOUTHWEST corner, then, 400 feet in a NORTHERLY direction to the point of beginning.

One inch = Four Hundred feet


RECEIVED
 D.L.H. AZ STATE OFFICE
 2006 FEB 22 P 12:18
 PHOENIX, AZ

AMO 370164



Section 35 Township 2N Range 13E Gila & Salt River Meridian

Date: 2-3-06


 Signature – Owner/Agent

NOTICE OF MINING CLAIM

1. TYPE OF NOTICE: Location Amendment Relocation

2. TYPE OF CLAIM: Placer Lode Millsite Tunnelsite

3. The name and address of the Locator is:

Name: BHP COPPER, PINTO VALLEY OPERATIONS.

Address: PO. BOX 100

City/State/Zip: Miami, AZ 85539

4. The name of the claim is: RJ # 56

5. The date of the location is: February 3, 2006

6. The claim is 800 feet long and 600 feet wide. The distance from the location monument to the end of the claim is 20 feet in an EASTERLY direction and 780 feet in a WESTERLY direction.

7. The general course of the claim is from the EAST to the WEST

8. The location of the claim is in Section 35 ^{SE 1/4} Township 2 North Range 13 E, Gila & Salt River Meridian, Globe Mining District, County of Gila State of Arizona.

9. The location of the claim with reference to a natural object or permanent monument is: The location monument is located 6234 feet North and 7494 feet West from Angle Point #64 of Tract 40 T.1N., R.13E., G&SRM

10. Dated: 2-3-06 11. Agent: Richard Paulding

Darling Environmental & Surveying, Ltd.
1650 N Kolb Road; Suite 136
Tucson, AZ 85715

RECEIVED
CLM. AZ STATE OFFICE
2006 FEB 22 P 12:18
PHOENIX, AZ

AMR 370165

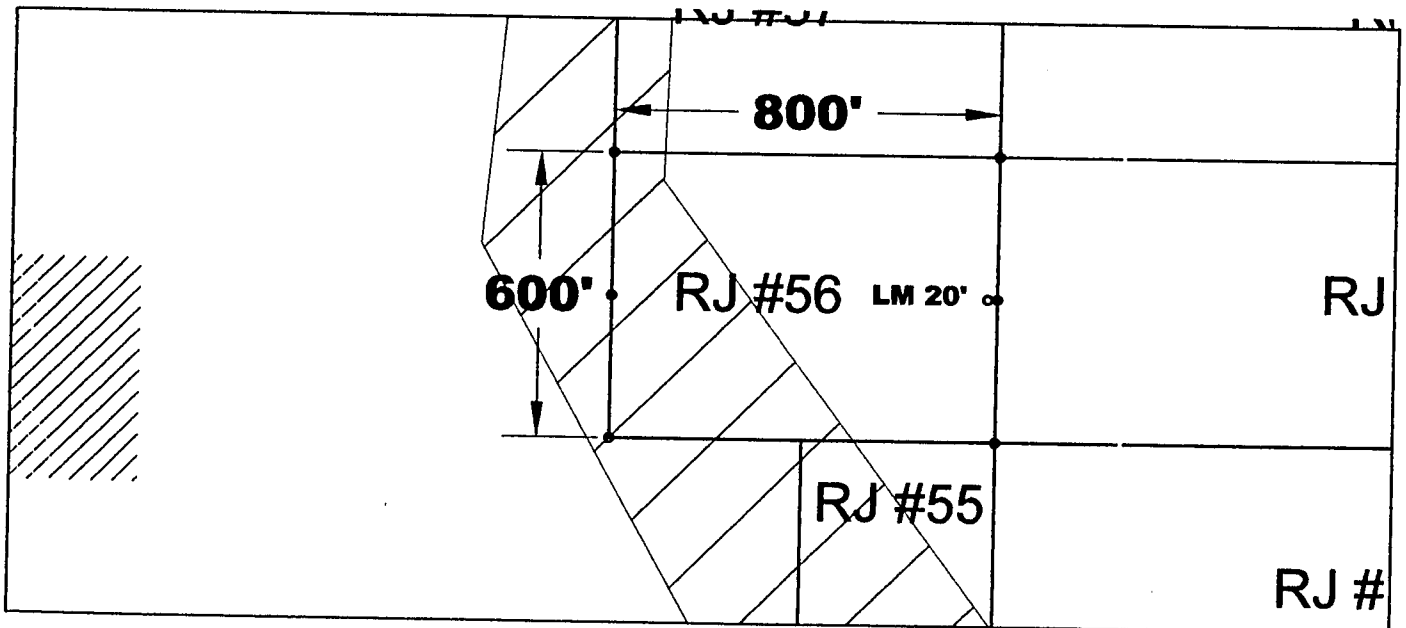
MAP OF MINING CLAIM LOCATION

1. The name of the claim is RJ #56
2. The LOCATION MONUMENT of the claim is 6235 feet NORTH and 7494 feet WEST from a survey monument or permanent natural object described as ANGLE POINT #64 OF TRACT No. 40 WITHIN T.1N., R.14E. G&SRM, GILA COUNTY, AZ
3. The type of location monument is A 2"X2"X5' WOOD POST
The types of corner end monuments are 2"X2"X5' WOOD POSTS
4. The bearing and distance between the corners of the claim are beginning at the NORTHWEST corner of the claim, 800 feet in a EASTERLY direction to the NORTHEAST corner, then, 600 feet in a SOUTHERLY direction to the SOUTHEAST corner, then, 800 feet in a WESTERLY direction to the SOUTHWEST corner, then, 600 feet in a NORTHERLY direction to the point of beginning.

One inch = Four Hundred feet

RECEIVED
BLM, AZ STATE OFFICE
PHOENIX, AZ
2006 FEB 22 P 12:18

AMC 370165



Section 35 Township 2N Range 13E Gila & Salt River Meridian

Date: 2-3-06

Richard Paulis
Signature - Owner/Agent

NOTICE OF MINING CLAIM

1. TYPE OF NOTICE: Location Amendment Relocation

2. TYPE OF CLAIM: Placer Lode Millsite Tunnelsite

3. The name and address of the Locator is:

Name: BHP COPPER, PINTO VALLEY OPERATIONS.

Address: PO. BOX 100

City/State/Zip: Miami, AZ 85539

4. The name of the claim is: RJ # 57

5. The date of the location is: February 3, 2006

6. The claim is 800 feet long and 600 feet wide. The distance from the location monument to the end of the claim is 20 feet in an EASTERLY direction and 780 feet in a WESTERLY direction.

7. The general course of the claim is from the EAST to the WEST

8. The location of the claim is in Section ^{NE 1/4} 35 Township 2 North Range 13 E, Gila & Salt River Meridian, Globe Mining District, County of Gila State of Arizona.

9. The location of the claim with reference to a natural object or permanent monument is: The location monument is located 6835 feet North and 7494 feet West from Angle Point #64 of Tract 40 T.1N., R.13E., G&SRM

10. Dated: 2-3-06 11. Agent: [Signature]

Darling Environmental & Surveying, Ltd.
1650 N Kolb Road; Suite 136
Tucson, AZ 85715

AMC 370166

RECEIVED
U.L.M. AZ STATE OFFICE
2006 FEB 22 P 12:18
PHOENIX, AZ

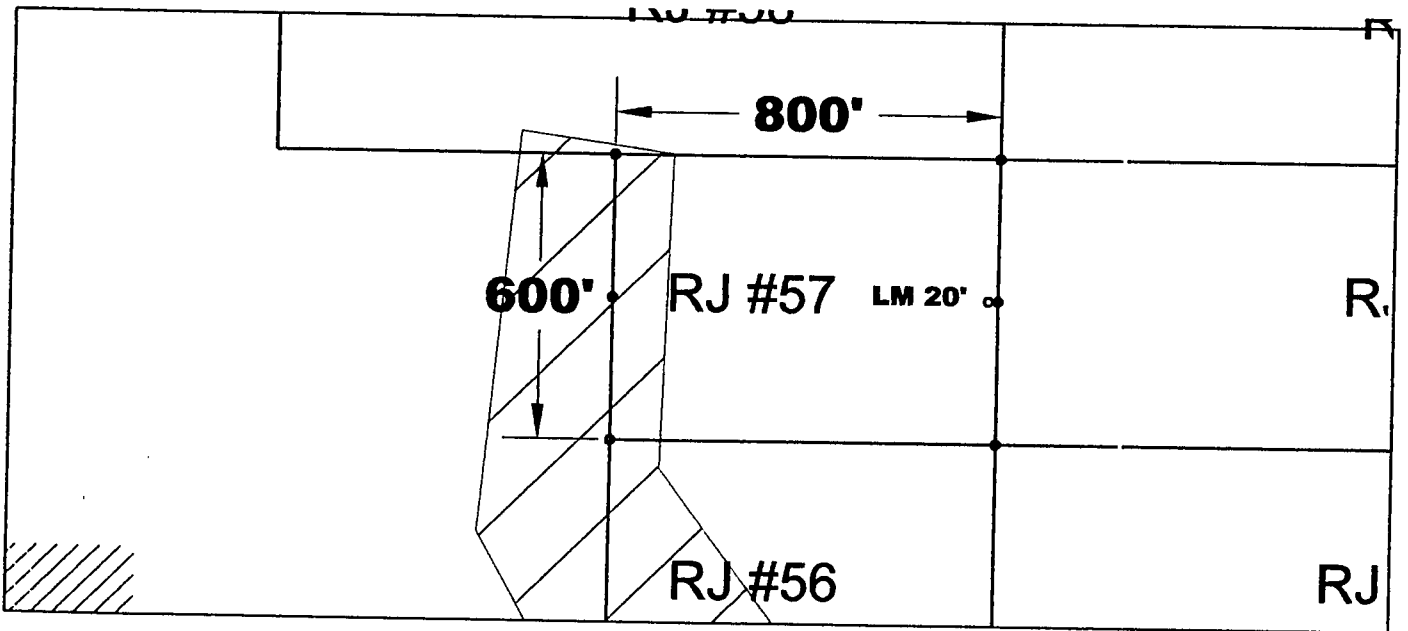
MAP OF MINING CLAIM LOCATION

1. The name of the claim is RJ #57
2. The LOCATION MONUMENT of the claim is 6835 feet NORTH and 7494 feet WEST from a survey monument or permanent natural object described as ANGLE POINT #64 OF TRACT No. 40 WITHIN T.1N., R.14E. G&SRM, GILA COUNTY, AZ
3. The type of location monument is A 2"X2"X5' WOOD POST
The types of corner end monuments are 2"X2"X5' WOOD POSTS
4. The bearing and distance between the corners of the claim are beginning at the NORTHWEST corner of the claim, 800 feet in a EASTERLY direction to the NORTHEAST corner, then, 600 feet in a SOUTHERLY direction to the SOUTHEAST corner, then, 800 feet in a WESTERLY direction to the SOUTHWEST corner, then, 600 feet in a NORTHERLY direction to the point of beginning.

One inch = Four Hundred feet

RECEIVED
B.L.M. AZ STATE OFFICE
2006 FEB 22 P 12:18
PHOENIX, AZ

AMC 370166



Section 35 Township 2N Range 13E Gila & Salt River Meridian

Date: 2-3-06

[Signature]
Signature - Owner/Agent

NOTICE OF MINING CLAIM

1. TYPE OF NOTICE: Location Amendment Relocation

2. TYPE OF CLAIM: Placer Lode Millsite Tunnelsite

3. The name and address of the Locator is:

Name: BHP COPPER, PINTO VALLEY OPERATIONS.

Address: PO. BOX 100

City/State/Zip: Miami, AZ 85539

4. The name of the claim is: RJ # 58

5. The date of the location is: February 3, 2006

6. The claim is 1500 feet long and 600 feet wide. The distance from the location monument to the end of the claim is 20 feet in an EASTERLY direction and 1480 feet in a WESTERLY direction.

7. The general course of the claim is from the EAST to the WEST

8. The location of the claim is in Section ^{NE 1/4} 35 Township 2 North Range 13 E, Gila & Salt River Meridian, Globe Mining District, County of Gila State of Arizona.

9. The location of the claim with reference to a natural object or permanent monument is: The location monument is located 7435 feet North and 7494 feet West from Angle Point #64 of Tract 40 T.1N., R.13E., G&SRM

10. Dated: 2-3-06 11. Agent: [Signature]

Darling Environmental & Surveying, Ltd.
1650 N Kolb Road; Suite 136
Tucson, AZ 85715

AMC 370167

RECEIVED
S.L.M. AZ STATE OFFICE
2006 FEB 22 P 12:18
PHOENIX, AZ

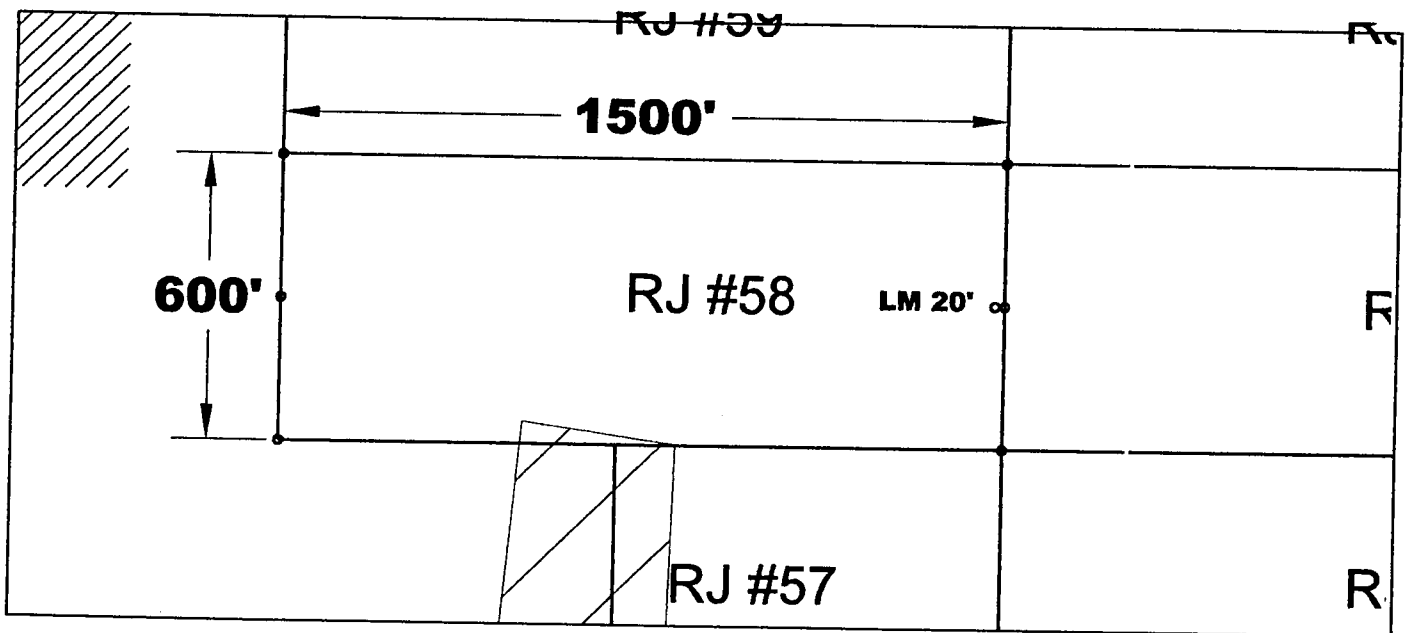
MAP OF MINING CLAIM LOCATION

1. The name of the claim is RJ #58
2. The LOCATION MONUMENT of the claim is 7435 feet NORTH and 7494 feet WEST from a survey monument or permanent natural object described as ANGLE POINT #64 OF TRACT No. 40 WITHIN T.1N., R.14E. G&SRM, GILA COUNTY, AZ
3. The type of location monument is A 2"X2"X5' WOOD POST
The types of corner end monuments are 2"X2"X5' WOOD POSTS
4. The bearing and distance between the corners of the claim are beginning at the NORTHWEST corner of the claim, 1500 feet in a EASTERLY direction to the NORTHEAST corner, then, 600 feet in a SOUTHERLY direction to the SOUTHEAST corner, then, 1500 feet in a WESTERLY direction to the SOUTHWEST corner, then, 600 feet in a NORTHERLY direction to the point of beginning.

One inch = Four Hundred feet

RECEIVED
S.L.M. AZ STATE OFFICE
PHOENIX, AZ
2006 FEB 22 P 12:18

AMC 370167



Section 35 Township 2N Range 13E Gila & Salt River Meridian

Date: 2-3-06

Richard J. ...
Signature - Owner/Agent

NOTICE OF MINING CLAIM

1. TYPE OF NOTICE: Location Amendment Relocation

2. TYPE OF CLAIM: Placer Lode Millsite Tunnelsite

3. The name and address of the Locator is:

Name: BHP COPPER, PINTO VALLEY OPERATIONS.

Address: PO. BOX 100

City/State/Zip: Miami, AZ 85539

4. The name of the claim is: RJ # 59

5. The date of the location is: February 3, 2006

6. The claim is 1500 feet long and 600 feet wide. The distance from the location monument to the end of the claim is 20 feet in an EASTERLY direction and 1480 feet in a WESTERLY direction.

7. The general course of the claim is from the EAST to the WEST

8. The location of the claim is in Section ^{NE 1/4} 35 Township 2 North Range 13 E, Gila & Salt River Meridian, Globe Mining District, County of Gila State of Arizona.

9. The location of the claim with reference to a natural object or permanent monument is: The location monument is located 8035 feet North and 7494 feet West from Angle Point #64 of Tract 40 T.1N., R.13E., G&SRM

10. Dated: 2-3-06 11. Agent: *Richard Paul*

Darling Environmental & Surveying, Ltd.
1650 N Kolb Road; Suite 136
Tucson, AZ 85715

RECEIVED
ALM. AZ STATE OFFICE
2006 FEB 22 P 12:18
PHOENIX, AZ

AMC 370168

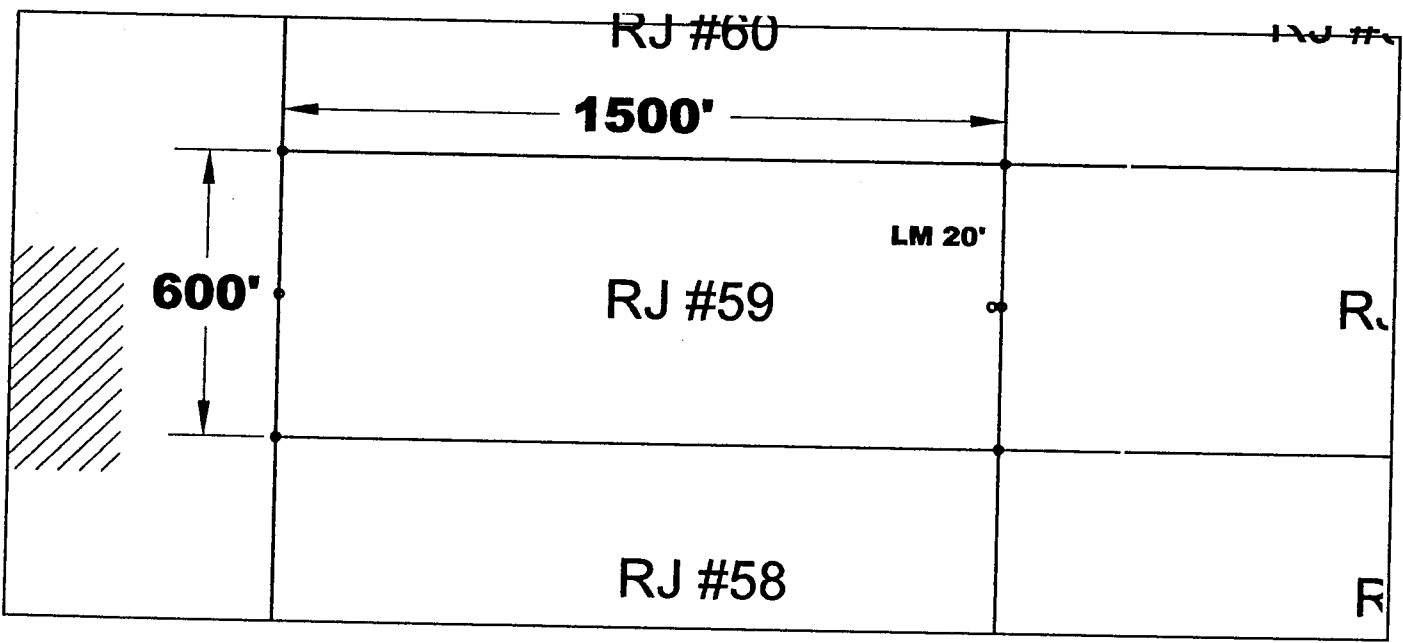
MAP OF MINING CLAIM LOCATION

1. The name of the claim is RJ #59
2. The LOCATION MONUMENT of the claim is 8035 feet NORTH and 7494 feet WEST from a survey monument or permanent natural object described as ANGLE POINT #64 OF TRACT No. 40 WITHIN T.1N., R.14E. G&SRM, GILA COUNTY, AZ
3. The type of location monument is A 2"X2"X5' WOOD POST
The types of corner end monuments are 2"X2"X5' WOOD POSTS
4. The bearing and distance between the corners of the claim are beginning at the NORTHWEST corner of the claim, 1500 feet in a EASTERLY direction to the NORTHEAST corner, then, 600 feet in a SOUTHERLY direction to the SOUTHEAST corner, then, 1500 feet in a WESTERLY direction to the SOUTHWEST corner, then, 600 feet in a NORTHERLY direction to the point of beginning.

RECEIVED
 L.M. AZ STATE OFFICE
 PHOENIX, AZ
 FEB 22 P 12:19

AND 370168

One inch = Four Hundred feet



Section 35 Township 2N Range 13E Gila & Salt River Meridian

Date: 2-3-06

Signature - Owner/Agent

NOTICE OF MINING CLAIM

- 1. TYPE OF NOTICE: Location Amendment Relocation
- 2. TYPE OF CLAIM: Placer Lode Millsite Tunnelsite

3. The name and address of the Locator is:

Name: BHP COPPER, PINTO VALLEY OPERATIONS.

Address: PO. BOX 100

City/State/Zip: Miami, AZ 85539

4. The name of the claim is: RJ # 60

5. The date of the location is: February 3, 2006

6. The claim is 1500 feet long and 600 feet wide. The distance from the location monument to the end of the claim is 20 feet in an EASTERLY direction and 1480 feet in a WESTERLY direction.

7. The general course of the claim is from the EAST to the WEST

8. The location of the claim is in Section(s) SE 1/4 ~~SW 1/4~~ NE 1/4 Township 2 North Range 13 E, Gila & Salt River Meridian, Globe Mining District, County of Gila State of Arizona.

9. The location of the claim with reference to a natural object or permanent monument is: The location monument is located 8635 feet North and 7494 feet West from Angle Point #64 of Tract 40 T.1N., R.13E., G&SRM

10. Dated: 2-3-06 11. Agent: [Signature]

Darling Environmental & Surveying, Ltd.
1650 N Kolb Road; Suite 136
Tucson, AZ 85715

AMC 370169

RECEIVED
D.L.M. AZ STATE OFFICE
2006 FEB 22 P 12:19
PHOENIX, AZ

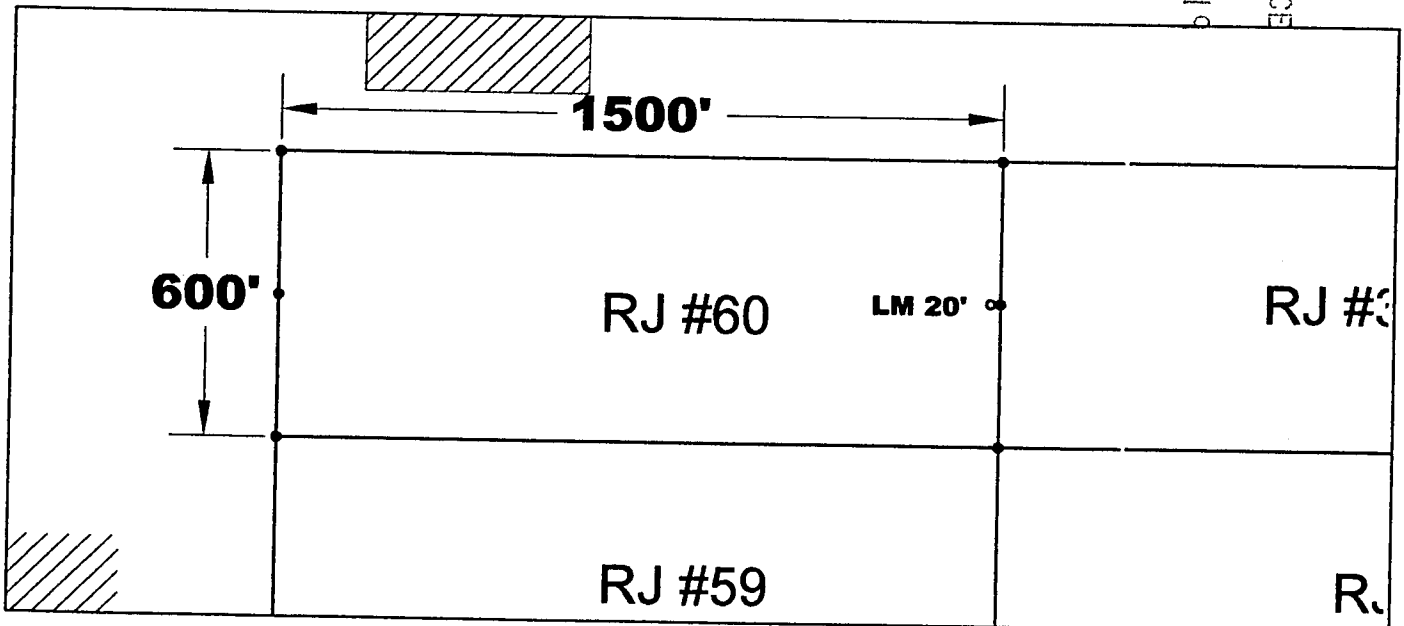
MAP OF MINING CLAIM LOCATION

1. The name of the claim is RJ #60
2. The LOCATION MONUMENT of the claim is 8635 feet NORTH and 7494 feet WEST from a survey monument or permanent natural object described as ANGLE POINT #64 OF TRACT No. 40 WITHIN T.1N., R.14E. G&SRM, GILA COUNTY, AZ
3. The type of location monument is A 2"X2"X5' WOOD POST
The types of corner end monuments are 2"X2"X5' WOOD POSTS
4. The bearing and distance between the corners of the claim are beginning at the NORTHWEST corner of the claim, 1500 feet in a EASTERLY direction to the NORTHEAST corner, then, 600 feet in a SOUTHERLY direction to the SOUTHEAST corner, then, 1500 feet in a WESTERLY direction to the SOUTHWEST corner, then, 600 feet in a NORTHERLY direction to the point of beginning.

One inch = Four Hundred feet

RECEIVED
 BLM, AZ STATE OFFICE
 PHOENIX, AZ
 2006 FEB 22 P 12:10

AND 370169
 9



Section 26 & 35 Township 2N Range 13E Gila & Salt River Meridian

Date: 2-3-06

Signature - Owner/Agent

NOTICE OF MINING CLAIM

1. TYPE OF NOTICE: Location Amendment Relocation

2. TYPE OF CLAIM: Placer Lode Millsite Tunnelsite

3. The name and address of the Locator is:

Name: BHP COPPER, PINTO VALLEY OPERATIONS.

Address: PO. BOX 100

City/State/Zip: Miami, AZ 85539

4. The name of the claim is: RJ # 61

5. The date of the location is: February 17, 2006

6. The claim is 1500 feet long and 600 feet wide. The distance from the location monument to the end of the claim is 20 feet in an SOUTHEASTERLY direction and 1480 feet in a NORTHWESTERLY direction.

7. The general course of the claim is from the SOUTHEAST to the NORTHWEST

NE 1/4 NW 1/4

8. The location of the claim is in Section(s) 7 & 8 Township 1 North Range 14 E, Gila & Salt River Meridian, Globe Mining District, County of Gila State of Arizona.

9. The location of the claim with reference to a natural object or permanent monument is:
The location monument is located 4104 feet South and 3432 feet East from Angle Point #64 of Tract 40 T.1N., R.13E., G&SRM

10. Dated: 2-17-06 11. Agent: Richard Paulin

Darling Environmental & Surveying, Ltd.

1650 N Kolb Road; Suite 136

Tucson, AZ 85715

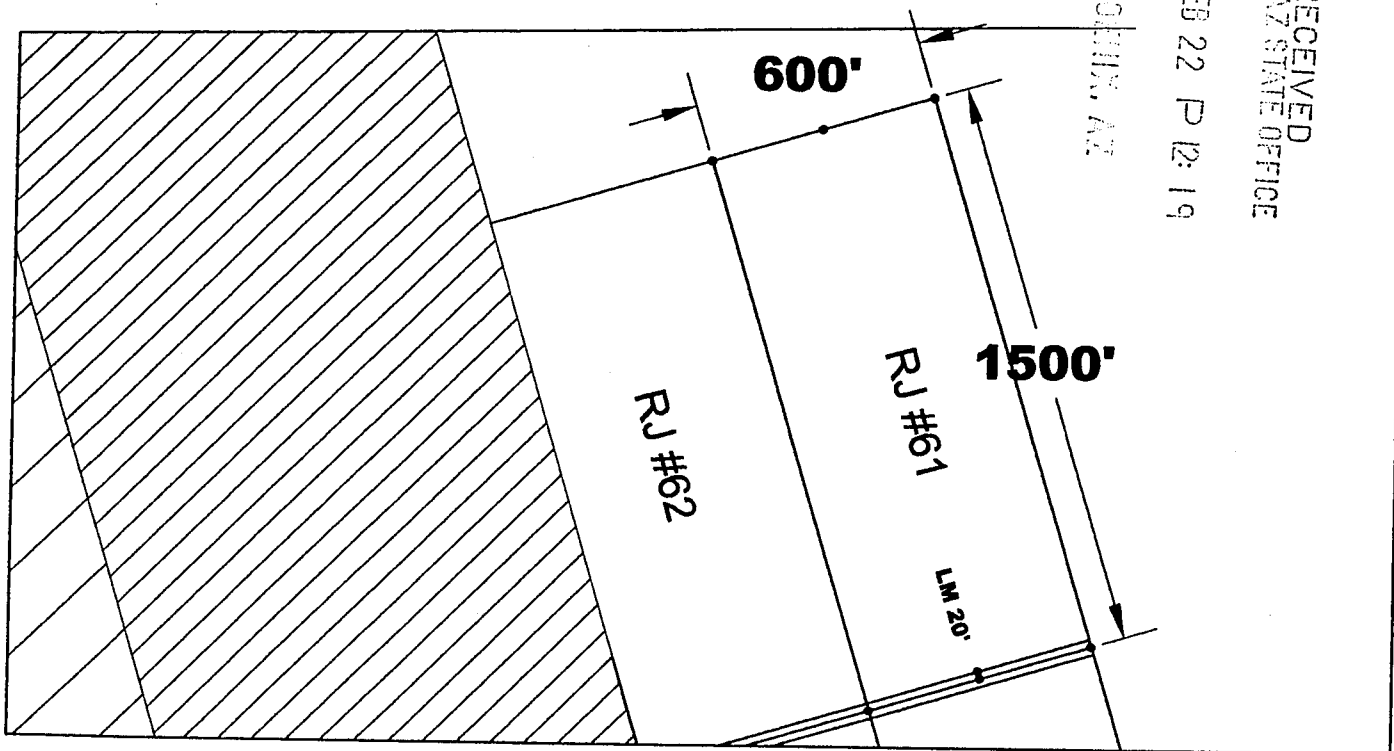
AMC 370170
370170

RECEIVED
M.L.M. MINING OFFICE
2006 FEB 22 P 12:19
PHOENIX, AZ

MAP OF MINING CLAIM LOCATION

1. The name of the claim is RJ #61
2. The LOCATION MONUMENT of the claim is 4104 feet SOUTH and 3432 feet EAST from a survey monument or permanent natural object described as ANGLE POINT #64 OF TRACT No. 40 WITHIN T.1N., R.14E. G&SRM, GILA COUNTY, AZ
3. The type of location monument is A 2"X2"X5' WOOD POST
The types of corner end monuments are 2"X2"X5' WOOD POSTS
4. The bearing and distance between the corners of the claim are beginning at the NORTHWEST corner of the claim, 600 feet in a NORTHEASTERLY direction to the NORTHEAST corner, then, 1500 feet in a SOUTHEASTERLY direction to the SOUTHEAST corner, then, 600 feet in a SOUTHWESTERLY direction to the SOUTHWEST corner, then, 1500 feet in a NORTHWESTERLY direction to the point of beginning.

One inch = Five Hundred feet



Section 7 & 8 Township 1N Range 14E Gila & Salt River Meridian

Date: 2-17-06

Richard J. ...
Signature - Owner/Agent

NOTICE OF MINING CLAIM

1. TYPE OF NOTICE: Location Amendment Relocation

2. TYPE OF CLAIM: Placer Lode Millsite Tunnelsite

3. The name and address of the Locator is:

Name: BHP COPPER, PINTO VALLEY OPERATIONS.

Address: PO. BOX 100

City/State/Zip: Miami, AZ 85539

4. The name of the claim is: RJ # 62

5. The date of the location is: February 17, 2006

6. The claim is 1500 feet long and 600 feet wide. The distance from the location monument to the end of the claim is 20 feet in an SOUTHEASTERLY direction and 1480 feet in a NORTHWESTERLY direction.

7. The general course of the claim is from the SOUTHEAST to the NORTHWEST

8. The location of the claim is in Section(s) NE 1/4 NW 1/4 7 & 8 Township 1 North Range 14 E, Gila & Salt River Meridian, Globe Mining District, County of Gila State of Arizona.

9. The location of the claim with reference to a natural object or permanent monument is: The location monument is located 4277 feet South and 2857 feet East from Angle Point #64 of Tract 40 T.1N., R.13E., G&SRM

10. Dated: 2-17-06 11. Agent: [Signature]

Darling Environmental & Surveying, Ltd.
1650 N Kolb Road; Suite 136
Tucson, AZ 85715

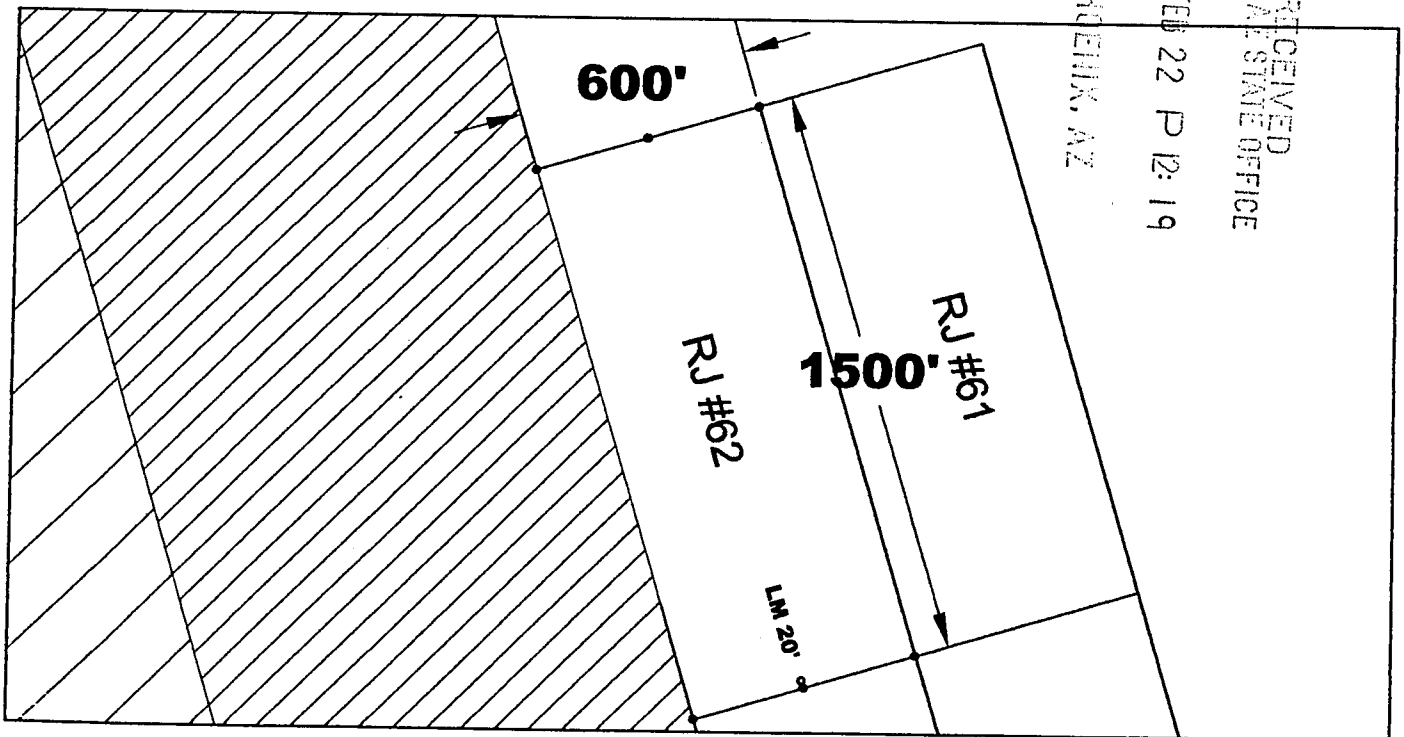
AMC 370170

RECEIVED
ALM. AZ STATE OFFICE
2006 FEB 22 P 12:19
PHOENIX, AZ

MAP OF MINING CLAIM LOCATION

1. The name of the claim is RJ #62
2. The LOCATION MONUMENT of the claim is 4277 feet SOUTH and 2857 feet EAST from a survey monument or permanent natural object described as ANGLE POINT #64 OF TRACT No. 40 WITHIN T.1N., R.14E. G&SRM, GILA COUNTY, AZ
3. The type of location monument is A 2"X2"X5' WOOD POST
The types of corner end monuments are 2"X2"X5' WOOD POSTS
4. The bearing and distance between the corners of the claim are beginning at the NORTHWEST corner of the claim, 600 feet in a NORTHEASTERLY direction to the NORTHEAST corner, then, 1500 feet in a SOUTHEASTERLY direction to the SOUTHEAST corner, then, 600 feet in a SOUTHWESTERLY direction to the SOUTHWEST corner, then, 1500 feet in a NORTHWESTERLY direction to the point of beginning.

One inch = Five Hundred feet



Section 7 & 8 Township 1N Range 14E Gila & Salt River Meridian

Date: 2-17-06

Richard Palant
Signature - Owner/Agent

AMC 370171

NOTICE OF MINING CLAIM

1. TYPE OF NOTICE: Location Amendment Relocation

2. TYPE OF CLAIM: Placer Lode Millsite Tunnelsite

3. The name and address of the Locator is:

Name: BHP COPPER, PINTO VALLEY OPERATIONS.

Address: PO. BOX 100

City/State/Zip: Miami, AZ 85539

4. The name of the claim is: RJ # 63

5. The date of the location is: February 17, 2006

6. The claim is 1500 feet long and 600 feet wide. The distance from the location monument to the end of the claim is 20 feet in an NORTHWESTERLY direction and 1480 feet in a SOUTHEASTERLY direction.

7. The general course of the claim is from the NORTHWEST to the SOUTHEAST

8. The location of the claim is in Section(s) 8 Township 1 North Range 14 E, Gila & Salt River Meridian, Globe Mining District, County of Gila State of Arizona.

9. The location of the claim with reference to a natural object or permanent monument is: The location monument is located 4142 feet South and 3442 feet East from Angle Point #64 of Tract 40 T.1N., R.13E., G&SRM

10. Dated: 2-17-06 11. Agent: [Signature]

Darling Environmental & Surveying, Ltd.
1650 N Kolb Road; Suite 136
Tucson, AZ 85715

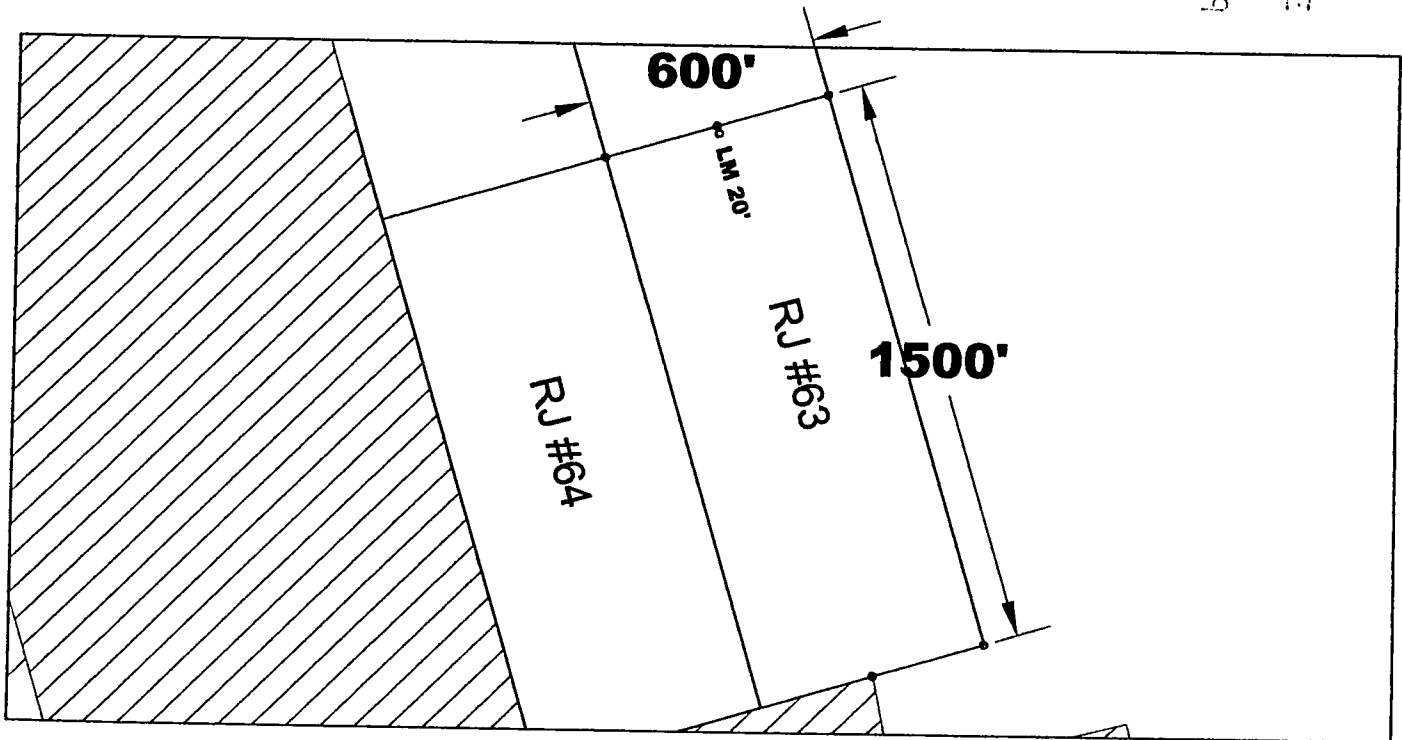
AMG 370172

RECEIVED
LAND SURVEYING OFFICE
2006 FEB 22 P 12:19
PHOENIX, AZ

MAP OF MINING CLAIM LOCATION

1. The name of the claim is RJ #63
2. The LOCATION MONUMENT of the claim is 4142 feet SOUTH and 3442 feet EAST from a survey monument or permanent natural object described as ANGLE POINT #64 OF TRACT No. 40 WITHIN T.1N., R.14E. G&SRM, GILA COUNTY, AZ
3. The type of location monument is A 2"X2"X5' WOOD POST
The types of corner end monuments are 2"X2"X5' WOOD POSTS
4. The bearing and distance between the corners of the claim are beginning at the NORTHWEST corner of the claim, 600 feet in a NORTHEASTERLY direction to the NORTHEAST corner, then, 1500 feet in a SOUTHEASTERLY direction to the SOUTHEAST corner, then, 600 feet in a SOUTHWESTERLY direction to the SOUTHWEST corner, then, 1500 feet in a NORTHWESTERLY direction to the point of beginning.

One inch = Five Hundred feet



RECEIVED
GILIA AZ STATE OFFICE
FEB 22 P 12:19
DENVER, AZ

AMC 370172

Section 8 Township 1N Range 14E Gila & Salt River Meridian

Date: 2-17-06

Lucinda R. R. R.
Signature - Owner/Agent

NOTICE OF MINING CLAIM

- 1. TYPE OF NOTICE: Location Amendment Relocation
- 2. TYPE OF CLAIM: Placer Lode Millsite Tunnelsite

3. The name and address of the Locator is:

Name: BHP COPPER, PINTO VALLEY OPERATIONS.

Address: PO. BOX 100

City/State/Zip: Miami, AZ 85539

4. The name of the claim is: RJ # 64

5. The date of the location is: February 17, 2006

6. The claim is 1500 feet long and 600 feet wide. The distance from the location monument to the end of the claim is 20 feet in an NORTHWESTERLY direction and 1480 feet in a SOUTHEASTERLY direction.

7. The general course of the claim is from the NORTHWEST to the SOUTHEAST

8. The location of the claim is in Section(s) SE 1/4 SW 1/4 Township 1 North Range 14 E, Gila & Salt River Meridian, Globe Mining District, County of Gila State of Arizona.

9. The location of the claim with reference to a natural object or permanent monument is: The location monument is located 4315 feet South and 2869 feet East from Angle Point #64 of Tract 40 T.1N., R.13E., G&SRM

10. Dated: 2-17-06 11. Agent: [Signature]

Darling Environmental & Surveying, Ltd.
 1650 N Kolb Road; Suite 136
 Tucson, AZ 85715

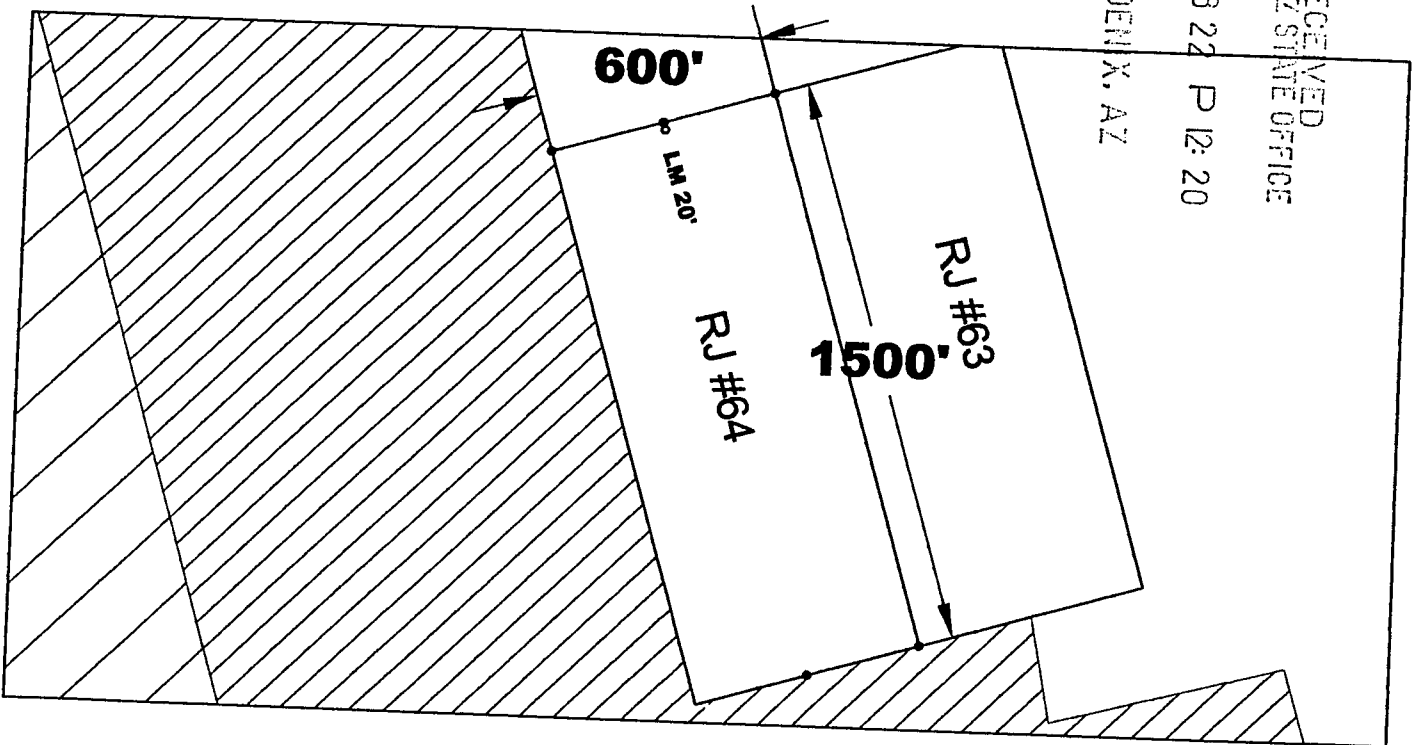
RECEIVED
 S.L.M. AZ STATE OFFICE
 2006 FEB 22 P 12:20
 PHOENIX, AZ

AND 370173
 AND 370173

MAP OF MINING CLAIM LOCATION

1. The name of the claim is RJ #64.
2. The LOCATION MONUMENT of the claim is 4315 feet SOUTH and 2869 feet EAST from a survey monument or permanent natural object described as ANGLE POINT #64 OF TRACT No. 40 WITHIN T.1N., R.14E. G&SRM, GILA COUNTY, AZ
3. The type of location monument is A 2"X2"X5' WOOD POST
The types of corner end monuments are 2"X2"X5' WOOD POSTS
4. The bearing and distance between the corners of the claim are beginning at the NORTHWEST corner of the claim, 600 feet in a NORTHEASTERLY direction to the NORTHEAST corner, then, 1500 feet in a SOUTHEASTERLY direction to the SOUTHEAST corner, then, 600 feet in a SOUTHWESTERLY direction to the SOUTHWEST corner, then, 1500 feet in a NORTHWESTERLY direction to the point of beginning.

One inch = Five Hundred feet



Section 7 & 8 Township 1N Range 14E Gila & Salt River Meridian

Date: 2-17-06

Richard L. Aubrey
Signature - Owner/Agent

NOTICE OF MINING CLAIM

- 1. TYPE OF NOTICE: Location Amendment Relocation
- 2. TYPE OF CLAIM: Placer Lode Millsite Tunnelsite

3. The name and address of the Locator is:

Name: BHP COPPER, PINTO VALLEY OPERATIONS.
 Address: PO. BOX 100
 City/State/Zip: Miami, AZ 85539

4. The name of the claim is: RJ # 1

5. The date of the location is: 1-30-06 / January 30, 2006

6. The claim is 1500 feet long and 600 feet wide. The distance from the location monument to the end of the claim is 20 feet in a EASTERLY direction and 1480 feet in a WESTERLY direction.

7. The general course of the claim is from the EAST to the WEST

8. The location of the claim is in Section(s) 6 SW 1/4 Township 1 NORTH
 Range 14 EAST, Gila & Salt River Meridian, Globe Mining District,
 County of Gila State of Arizona.

9. The location of the claim with reference to a natural object or permanent monument is:
NW Cor. is located 235 feet North and 6 feet East from Angle Point #64 of Tract 40

10. Dated: 1-30-06 PHOENIX, AZ 85001 Agent: Richard J. Darling

Darling Environmental & Surveying, Ltd.
 1650 N Kolb Road; Suite 136
 Tucson, AZ 85715

RECEIVED
 B.L.M. AZ STATE OFFICE
 2006 FEB 22 P 12:01

AMB 370110

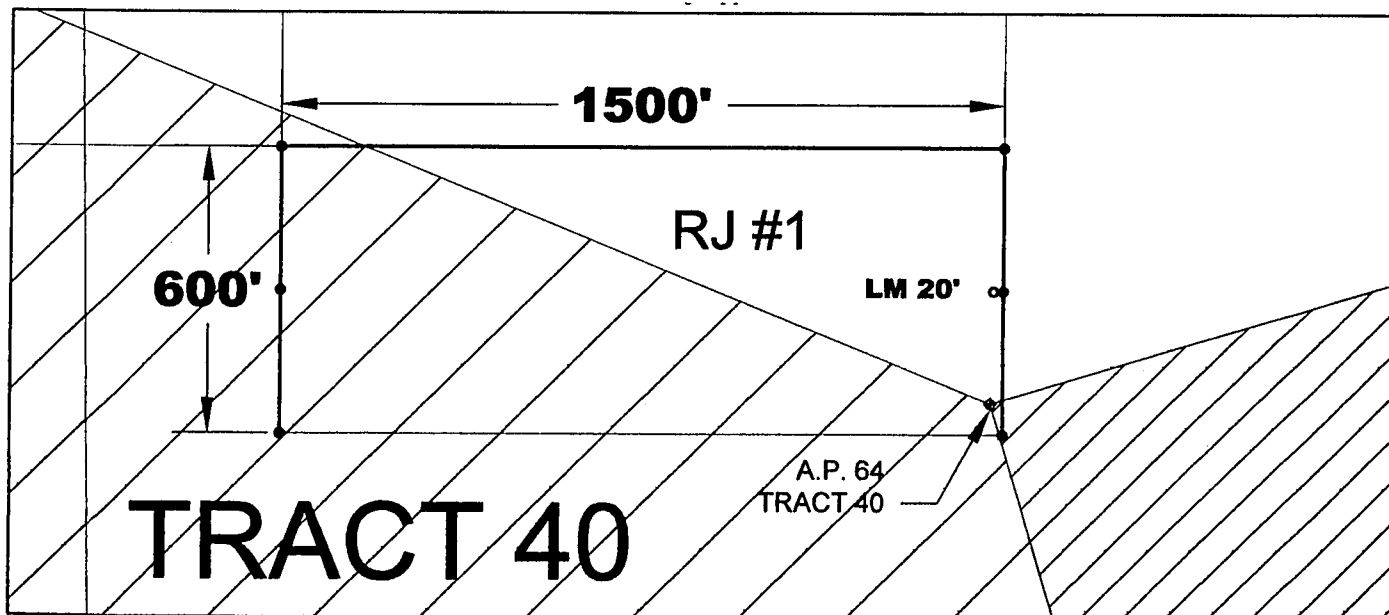
MAP OF MINING CLAIM LOCATION

1. The name of the claim is RJ #1
2. The LOCATION MONUMENT of the claim is 235 feet NORTH and 6 feet EAST from a survey monument or permanent natural object described as ANGLE POINT #64 OF TRACT No. 40 WITHIN T.1N., R.14E. G&SRM, GILA COUNTY, AZ
3. The type of location monument is A 2"X2"X5' WOOD POST
The types of corner end monuments are 2"X2"X5' WOOD POSTS
4. The bearing and distance between the corners of the claim are beginning at the NORTHWEST corner of the claim, 1500 feet in a EASTERLY direction to the NORTHEAST corner, then, 600 feet in a SOUTHERLY direction to the SOUTHEAST corner, then, 1500 feet in a WESTERLY direction to the SOUTHWEST corner, then, 600 feet in a NORTHERLY direction to the point of beginning.

One inch = Four Hundred feet

RECEIVED
B.L.M. AZ STATE OFFICE
2006 FEB 22 P 12:01
PHOENIX, AZ

ANG 370110



Section 6 Township 1N Range 14E Gila & Salt River Meridian

Date: 1-30-06

Richard R. ...
Signature - Owner/Agent

NOTICE OF MINING CLAIM

1. TYPE OF NOTICE: Location Amendment Relocation

2. TYPE OF CLAIM: Placer Lode Millsite Tunnelsite

3. The name and address of the Locator is:

Name: BHP COPPER, PINTO VALLEY OPERATIONS.

Address: PO. BOX 100

City/State/Zip: Miami, AZ 85539

4. The name of the claim is: RJ # 2

5. The date of the location is: 1-30-06 / January 30, 2006

6. The claim is 1500 feet long and 600 feet wide. The distance from the location monument to the end of the claim is 20 feet in an WESTERLY direction and 1480 feet in a EASTERLY direction.

7. The general course of the claim is from the WEST to the EAST

8. The location of the claim is in Section(s) 6 Township 1 NORTH SW 1/4
Range 14 EAST, Gila & Salt River Meridian, Globe Mining District,
County of Gila State of Arizona.

9. The location of the claim with reference to a natural object or permanent monument is:

The location monument is located 835 feet North and 1454 feet West from Angle Point #64 of Tract 40 T.1N., R.13E., G&SRM

10. Dated: 1-30-06

11. Agent: Richard D. Darling
Darling Environmental & Surveying Ltd.
1650 N Kolb Road; Suite 136
Tucson, AZ 85715

RECEIVED
B.L.M. AZ STATE OFFICE
2006 FEB 22 P 12: 02
PHOENIX, AZ

AMC 370111

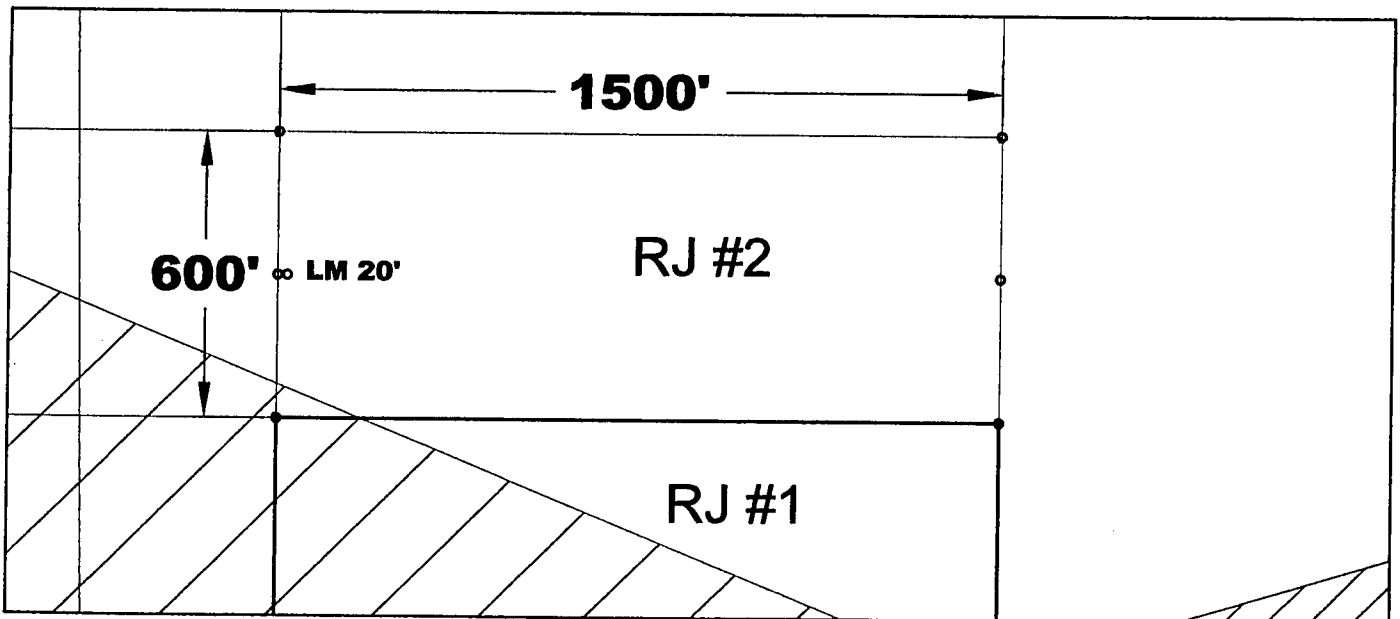
MAP OF MINING CLAIM LOCATION

1. The name of the claim is RJ #2
2. The LOCATION MONUMENT of the claim is 835 feet in a NORTH and 1454 feet WEST from a survey monument or permanent natural object described as ANGLE POINT #64 OF TRACT No. 40 WITHIN T.1N., R.14E. G&SRM, GILA COUNTY, AZ
3. The type of location monument is A 2"X2"X5' WOOD POST
The types of corner end monuments are 2"X2"X5' WOOD POSTS
4. The bearing and distance between the corners of the claim are beginning at the NORTHWEST corner of the claim, 1500 feet in a EASTERLY direction to the NORTHEAST corner, then, 600 feet in a SOUTHERLY direction to the SOUTHEAST corner, then, 1500 feet in a WESTERLY direction to the SOUTHWEST corner, then, 600 feet in a NORTHERLY direction to the point of beginning.

One inch = Four Hundred feet

RECEIVED
B.L.M. AZ STATE OFFICE
2006 FEB 22 P 12:02
PHOENIX, AZ

AMC 370111



Section 6 Township 1N Range 14E Gila & Salt River Meridian

Date: 1-30-06

[Handwritten Signature]
Signature - Owner/Agent

NOTICE OF MINING CLAIM

1. TYPE OF NOTICE: Location Amendment Relocation

2. TYPE OF CLAIM: Placer Lode Millsite Tunnelsite

3. The name and address of the Locator is:

Name: BHP COPPER, PINTO VALLEY OPERATIONS.

Address: PO. BOX 100

City/State/Zip: Miami, AZ 85539

4. The name of the claim is: RJ # 3

5. The date of the location is: 1-30-06 / January 30, 2006

6. The claim is 1500 feet long and 600 feet wide. The distance from the location monument to the end of the claim is 20 feet in an WESTERLY direction and 1480 feet in a EASTERLY direction.

7. The general course of the claim is from the WEST to the EAST

8. The location of the claim is in Section(s) 6, Township 1 NORTH NW/4
Range 14 EAST, Gila & Salt River Meridian, Globe Mining District,
County of Gila State of Arizona.

9. The location of the claim with reference to a natural object or permanent monument is:

The location monument is located 1435 feet North and 1454 feet West from Angle Point #64 of Tract 40 T.1N., R.13E., G&SRM

10. Dated: 1-30-06 11. Agent: Richard D. Darling

Darling Environmental & Surveying, Ltd.
1650 N Kolb Road; Suite 136
Tucson, AZ 85715

RECEIVED
B.L.M. AZ STATE OFFICE
2006 FEB 22 P 12: 02
PHOENIX, AZ

AMC 370112

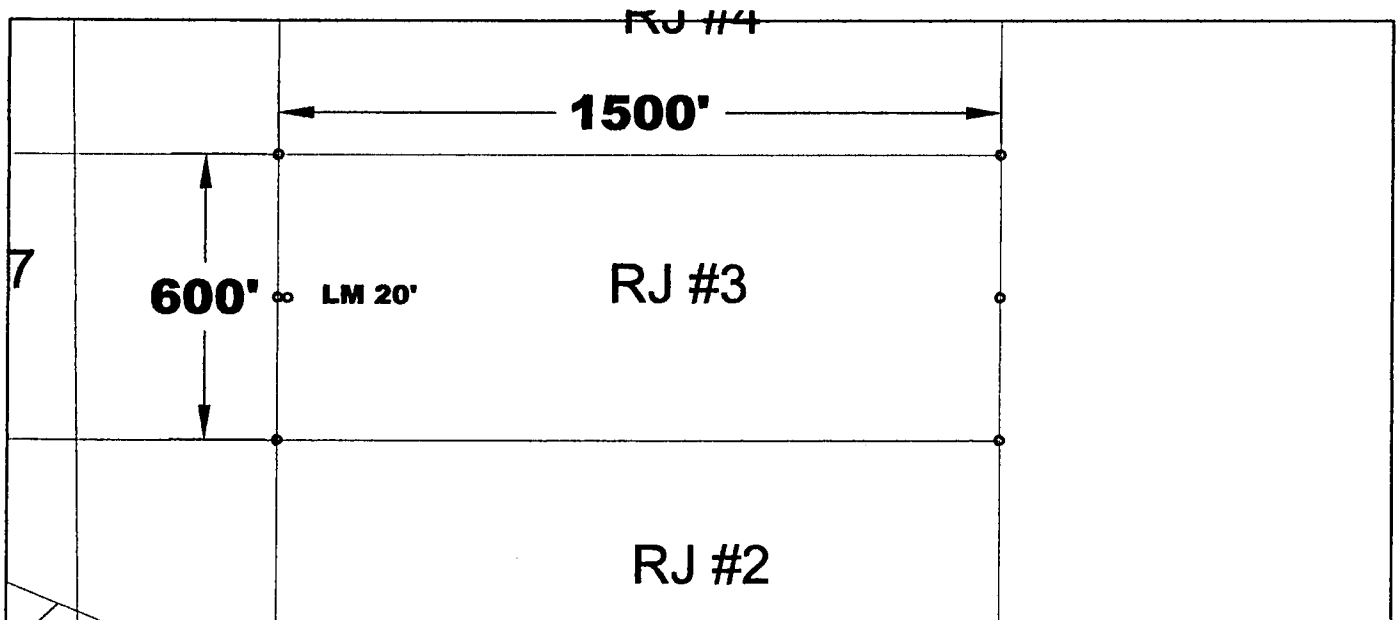
MAP OF MINING CLAIM LOCATION

1. The name of the claim is RJ #3
2. The LOCATION MONUMENT of the claim is 1435 feet NORTH and 1454 feet WEST from a survey monument or permanent natural object described as ANGLE POINT #64 OF TRACT No. 40 WITHIN T.1N., R.14E. G&SRM, GILA COUNTY, AZ
3. The type of location monument is A 2"X2"X5' WOOD POST
The types of corner end monuments are 2"X2"X5' WOOD POSTS
4. The bearing and distance between the corners of the claim are beginning at the NORTHWEST corner of the claim, 1500 feet in a EASTERLY direction to the NORTHEAST corner, then, 600 feet in a SOUTHERLY direction to the SOUTHEAST corner, then, 1500 feet in a WESTERLY direction to the SOUTHWEST corner, then, 600 feet in a NORTHERLY direction to the point of beginning.

One inch = Four Hundred feet

RECEIVED
B.L.M. AZ STATE OFFICE
2006 FEB 22 P 12:02
PHOENIX, AZ

AMC 370112



Section 6 Township 1N Range 14E Gila & Salt River Meridian

Date: 1-30-06

Richard L. Smith
Signature - Owner/Agent

NOTICE OF MINING CLAIM

1. TYPE OF NOTICE: Location Amendment Relocation

2. TYPE OF CLAIM: Placer Lode Millsite Tunnelsite

3. The name and address of the Locator is:

Name: BHP COPPER, PINTO VALLEY OPERATIONS.

Address: PO. BOX 100

City/State/Zip: Miami, AZ 85539

4. The name of the claim is: RJ # 4

5. The date of the location is: 1-30-06 / January 30, 2006

6. The claim is 1500 feet long and 600 feet wide. The distance from the location monument to the end of the claim is 20 feet in an WESTERLY direction and 1480 feet in a EASTERLY direction.

7. The general course of the claim is from the WEST to the EAST

8. The location of the claim is in Section(s) 6 Township 1 NORTH NW 1/4
NW 1/4
Range 14 EAST, Gila & Salt River Meridian, Globe Mining District,
County of Gila State of Arizona.

9. The location of the claim with reference to a natural object or permanent monument is:

The location monument is located 2035 feet North and 1454 feet West from Angle Point #64 of Tract 40 T.1N., R.13E., G&SRM

10. Dated: 1-30-06 11. Agent: [Signature]

Darling Environmental & Surveying, Ltd.
1650 N Kolb Road; Suite 136
Tucson, AZ 85715

RECEIVED
B.L.M. AZ STATE OFFICE
2006 FEB 22 P 12: 03
PHOENIX, AZ

AMC 370113

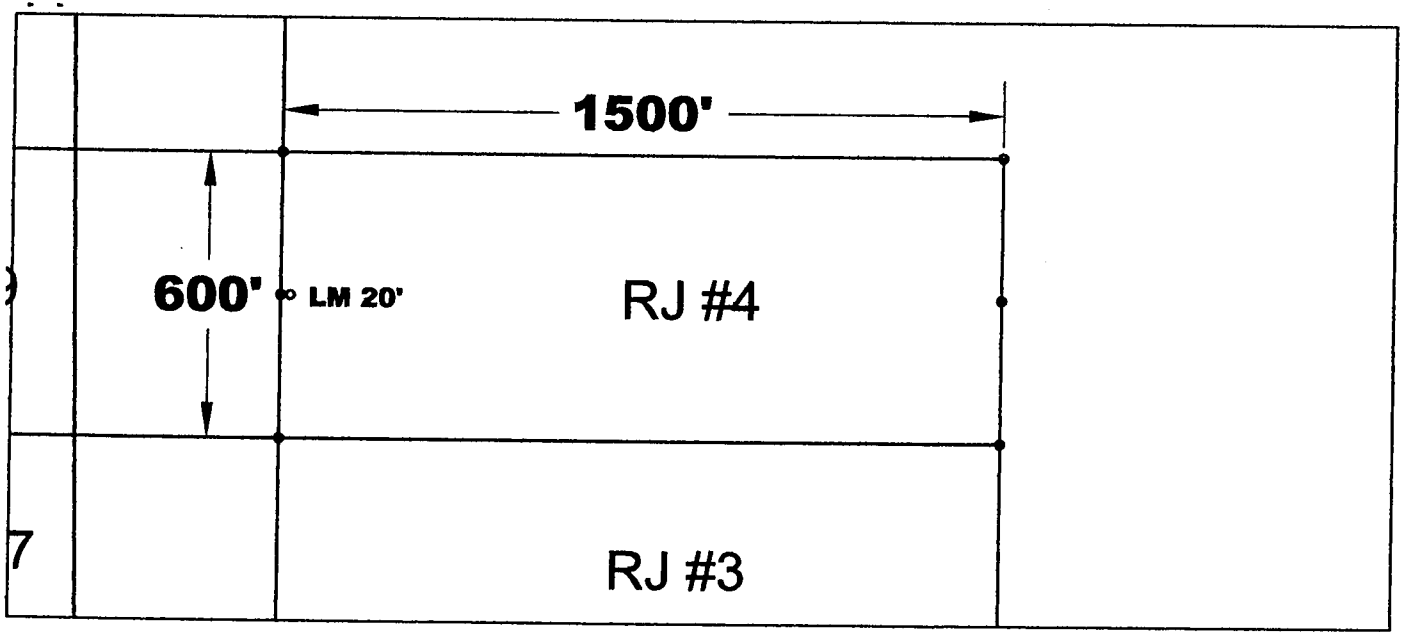
MAP OF MINING CLAIM LOCATION

1. The name of the claim is RJ #4
2. The LOCATION MONUMENT of the claim is 2035 feet NORTH and 1454 feet WEST from a survey monument or permanent natural object described as ANGLE POINT #64 OF TRACT No. 40 WITHIN T.1N., R.14E. G&SRM, GILA COUNTY, AZ
3. The type of location monument is A 2"X2"X5' WOOD POST
The types of corner end monuments are 2"X2"X5' WOOD POSTS
4. The bearing and distance between the corners of the claim are beginning at the NORTHWEST corner of the claim, 1500 feet in a EASTERLY direction to the NORTHEAST corner, then, 600 feet in a SOUTHERLY direction to the SOUTHEAST corner, then, 1500 feet in a WESTERLY direction to the SOUTHWEST corner, then, 600 feet in a NORTHERLY direction to the point of beginning.

One inch = Four Hundred feet

RECEIVED
S.L.M. AZ STATE OFFICE
2006 FEB 22 P 12:03
PHOENIX, AZ

ANG 370113



Section 6 Township 1N Range 14E Gila & Salt River Meridian

Date: 1-30-06

Richard D. ...
Signature - Owner/Agent

NOTICE OF MINING CLAIM

1. TYPE OF NOTICE: Location Amendment Relocation

2. TYPE OF CLAIM: Placer Lode Millsite Tunnelsite

3. The name and address of the Locator is:

Name: BHP COPPER, PINTO VALLEY OPERATIONS.

Address: PO. BOX 100

City/State/Zip: Miami, AZ 85539

4. The name of the claim is: RJ # 5

5. The date of the location is: 1-30-06 / January 30, 2006

6. The claim is 1500 feet long and 600 feet wide. The distance from the location monument to the end of the claim is 20 feet in an EASTERLY direction and 1480 feet in a WESTERLY direction.

7. The general course of the claim is from the EAST to the WEST

8. The location of the claim is in Section(s) 6^{NW/4} Township 1 NORTH Range 14 EAST, and Section 1^{NE/4} Township 1 North Range 13 E Gila & Salt River Meridian, Globe Mining District, County of Gila State of Arizona.

9. The location of the claim with reference to a natural object or permanent monument is: The location monument is located 835 feet North and 1494 feet West from Angle Point #64 of Tract 40 T.1N., R.13E., G&SRM

10. Dated: 1-30-06 11. Agent: Lucinda Darling

Darling Environmental & Surveying, Ltd.
1650 N Kolb Road; Suite 136
Tucson, AZ 85715

PHOENIX, AZ

2006 FEB 22 P 12: 03

RECEIVED
B.L.M. AZ STATE OFFICE

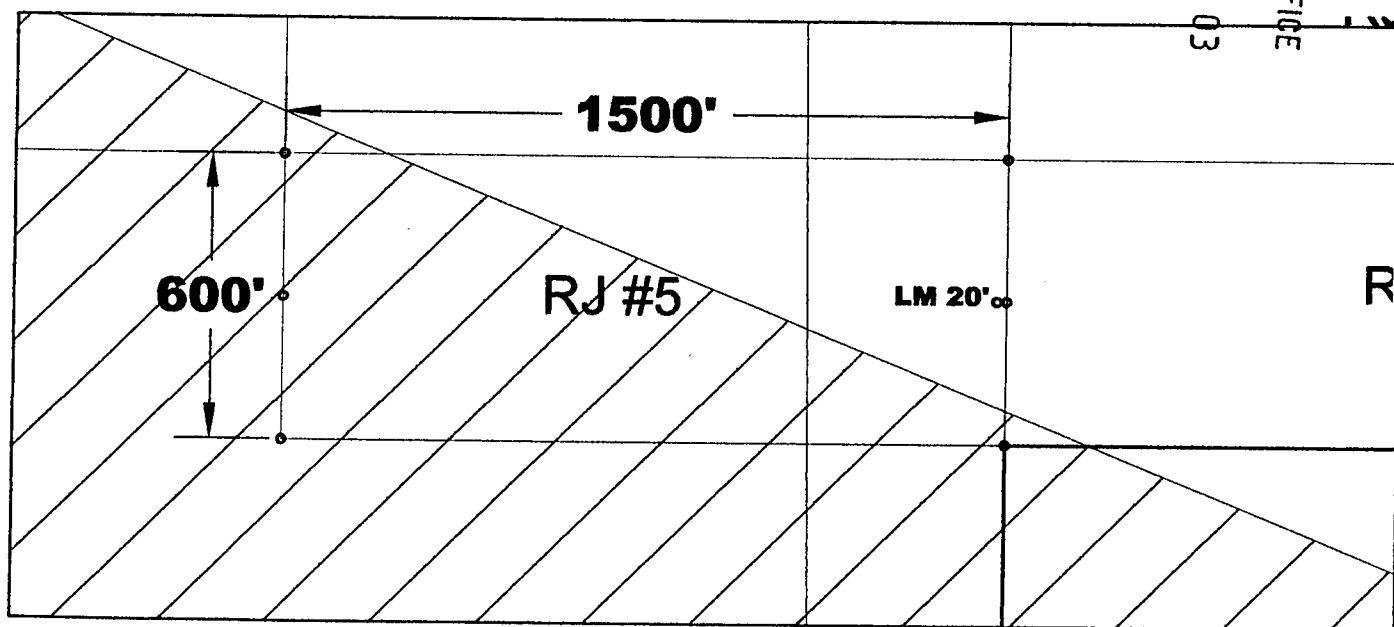
AMC 370114

MAP OF MINING CLAIM LOCATION

1. The name of the claim is RJ #5
2. The LOCATION MONUMENT of the claim is 835 feet NORTH and 1494 feet WEST from a survey monument or permanent natural object described as ANGLE POINT #64 OF TRACT No. 40 WITHIN T.1N., R.14E. G&SRM, GILA COUNTY, AZ
3. The type of location monument is A 2"X2"X5' WOOD POST
The types of corner end monuments are 2"X2"X5' WOOD POSTS
4. The bearing and distance between the corners of the claim are beginning at the NORTHWEST corner of the claim, 1500 feet in a EASTERLY direction to the NORTHEAST corner, then, 600 feet in a SOUTHERLY direction to the SOUTHEAST corner, then, 1500 feet in a WESTERLY direction to the SOUTHWEST corner, then, 600 feet in a NORTHERLY direction to the point of beginning.

One inch = Four Hundred feet

RECEIVED
B.L.M. AZ STATE OFFICE
2006 FEB 22 P 12:03
PHOENIX, AZ



Section 6 Township 1N Range 14E & Section 1 Township 1N Range 13E Gila & Salt River Meridian

Date: 1-30-06

Richard D. [Signature]

AMC 370114

NOTICE OF MINING CLAIM

1. TYPE OF NOTICE: Location Amendment Relocation

2. TYPE OF CLAIM: Placer Lode Millsite Tunnelsite

3. The name and address of the Locator is:

Name: BHP COPPER, PINTO VALLEY OPERATIONS.

Address: PO. BOX 100

City/State/Zip: Miami, AZ 85539

4. The name of the claim is: RJ # 6

5. The date of the location is: 1-30-06 / January 30, 2006

6. The claim is 1500 feet long and 600 feet wide. The distance from the location monument to the end of the claim is 20 feet in an EASTERLY direction and 1480 feet in a WESTERLY direction.

7. The general course of the claim is from the EAST to the WEST

8. The location of the claim is in Section 1 ^{NE 1/4} Township 1 North Range 13 E Gila & Salt River Meridian, Globe Mining District, County of Gila State of Arizona.

9. The location of the claim with reference to a natural object or permanent monument is: The location monument is located 1435 feet North and 2994 feet West from Angle Point #64 of Tract 40 T.1N., R.13E., G&SRM

10. Dated: 1-30-06 11. Agent: [Signature]

Darling Environmental & Surveying, Ltd.
1650 N Kolb Road; Suite 136
Tucson, AZ 85715

AMC 370115

RECEIVED
B.L.M. AZ STATE OFFICE
2006 FEB 22 P 12:03
PHOENIX, AZ

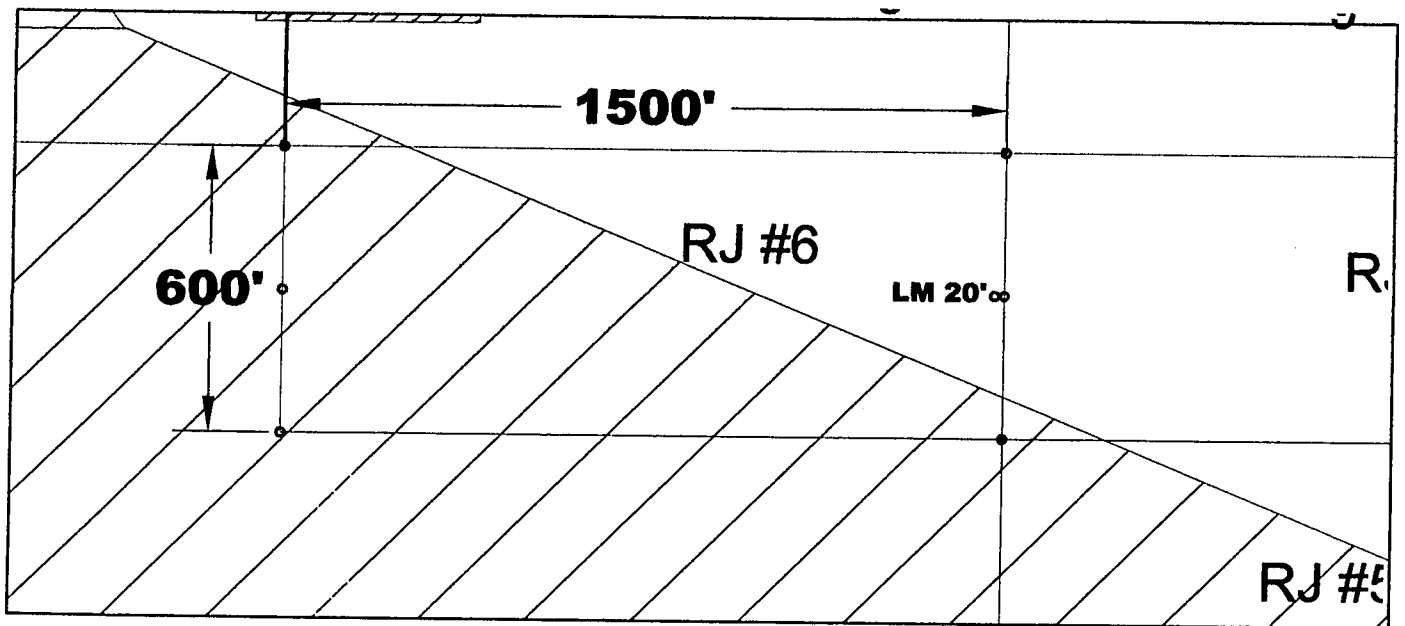
MAP OF MINING CLAIM LOCATION

1. The name of the claim is RJ #6
2. The LOCATION MONUMENT of the claim is 1435 feet NORTH and 2994 feet WEST from a survey monument or permanent natural object described as ANGLE POINT #64 OF TRACT No. 40 WITHIN T.1N., R.14E. G&SRM, GILA COUNTY, AZ
3. The type of location monument is A 2"X2"X5' WOOD POST
The types of corner end monuments are 2"X2"X5' WOOD POSTS
4. The bearing and distance between the corners of the claim are beginning at the NORTHWEST corner of the claim, 1500 feet in a EASTERLY direction to the NORTHEAST corner, then, 600 feet in a SOUTHERLY direction to the SOUTHEAST corner, then, 1500 feet in a WESTERLY direction to the SOUTHWEST corner, then, 600 feet in a NORTHERLY direction to the point of beginning.

One inch = Four Hundred feet

RECEIVED
B.L.M. AZ STATE OFFICE
2006 FEB 22 P 12:03
PHOENIX, AZ

ANG 370115



Section 1 Township 1N Range 13E

Date: 1-30-06

Richard A. [Signature]
Signature - Owner/Agent

NOTICE OF MINING CLAIM

1. TYPE OF NOTICE: Location Amendment Relocation

2. TYPE OF CLAIM: Placer Lode Millsite Tunnelsite

3. The name and address of the Locator is:

Name: BHP COPPER, PINTO VALLEY OPERATIONS.

Address: PO. BOX 100

City/State/Zip: Miami, AZ 85539

4. The name of the claim is: RJ #7

5. The date of the location is: 1-30-06 / January 30, 2006

6. The claim is 1500 feet long and 600 feet wide. The distance from the location monument to the end of the claim is 20 feet in an WESTERLY direction and 1480 feet in a EASTERLY direction.

7. The general course of the claim is from the WEST to the EAST

8. The location of the claim is in Section(s) 6 ^{NW 1/4} Township 1 NORTH Range 14 EAST, and Section 1 ^{NE 1/4} Township 1 North Range 13 E Gila & Salt River Meridian, Globe Mining District, County of Gila State of Arizona.

9. The location of the claim with reference to a natural object or permanent monument is: The location monument is located 1435 feet North and 2954 feet West from Angle Point #64 of Tract 40 T.1N., R.13E., G&SRM

10. Dated: 1-30-06 11. Agent: [Signature]

Darling Environmental & Surveying, Ltd.
1650 N Kolb Road; Suite 136
Tucson, AZ 85715

RECEIVED
B.L.M. AZ STATE OFFICE
2006 FEB 22 P 12:04
PHOENIX, AZ

AMC 370116

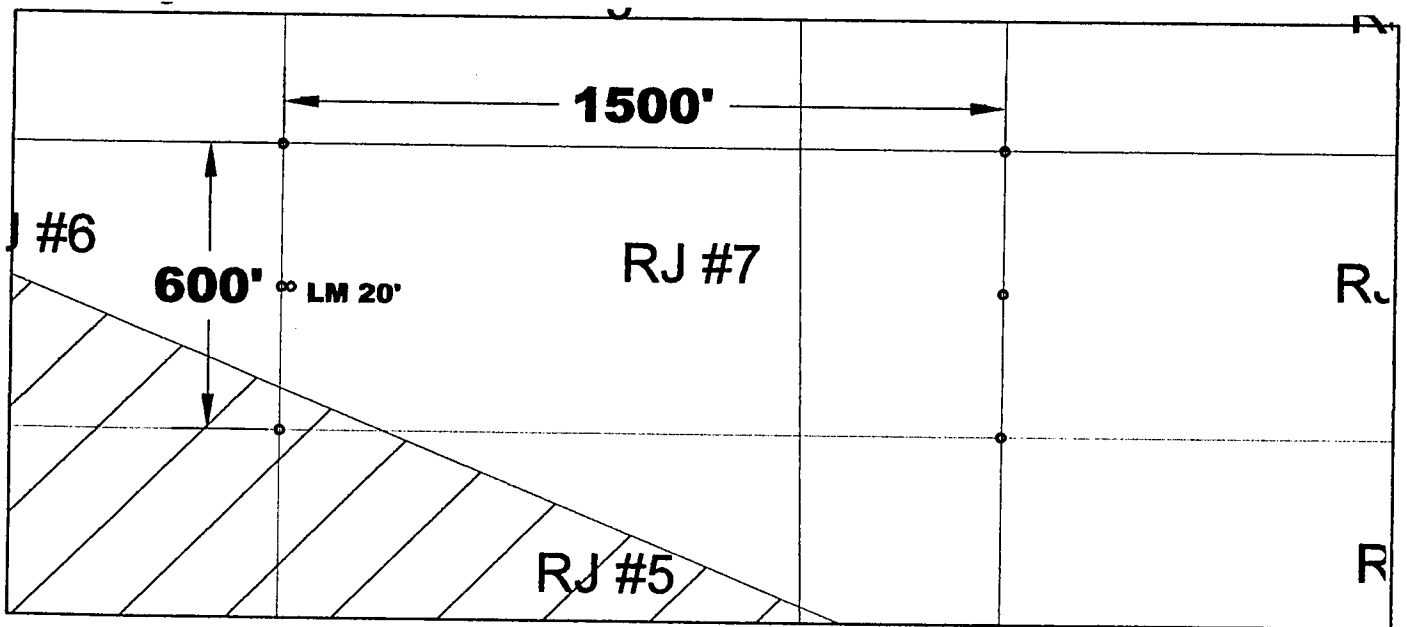
MAP OF MINING CLAIM LOCATION

1. The name of the claim is RJ #7
2. The LOCATION MONUMENT of the claim is 1435 feet NORTH and 2954 feet WEST from a survey monument or permanent natural object described as ANGLE POINT #64 OF TRACT No. 40 WITHIN T.1N., R.14E. G&SRM, GILA COUNTY, AZ
3. The type of location monument is A 2"X2"X5' WOOD POST
The types of corner end monuments are 2"X2"X5' WOOD POSTS
4. The bearing and distance between the corners of the claim are beginning at the NORTHWEST corner of the claim, 1500 feet in a EASTERLY direction to the NORTHEAST corner, then, 600 feet in a SOUTHERLY direction to the SOUTHEAST corner, then, 1500 feet in a WESTERLY direction to the SOUTHWEST corner, then, 600 feet in a NORTHERLY direction to the point of beginning.

One inch = Four Hundred feet


RECEIVED
 S.L.M. AZ STATE OFFICE
 2006 FEB 22 P 12: 04
 PHOENIX, AZ

AMC 370116



Section 6 Township 1N Range 14E and Section 1 Township 1N Range 13E Gila & Salt River Meridia

Date: 1-30-06


 Signature – Owner/Agent

NOTICE OF MINING CLAIM

1. TYPE OF NOTICE: Location Amendment Relocation

2. TYPE OF CLAIM: Placer Lode Millsite Tunnelsite

3. The name and address of the Locator is:

Name: BHP COPPER, PINTO VALLEY OPERATIONS.

Address: PO. BOX 100

City/State/Zip: Miami, AZ 85539

4. The name of the claim is: RJ # 8

5. The date of the location is: 1-30-06 / January 30, 2006

6. The claim is 1500 feet long and 600 feet wide. The distance from the location monument to the end of the claim is 20 feet in an EASTERLY direction and 1480 feet in a WESTERLY direction.

7. The general course of the claim is from the EAST to the WEST

8. The location of the claim is in Section 1 Township 1 North Range 13 E Gila & Salt River Meridian, Globe Mining District, County of Gila State of Arizona.

9. The location of the claim with reference to a natural object or permanent monument is: The location monument is located 2035 feet North and 2994 feet West from Angle Point #64 of Tract 40 T.1N., R.13E., G&SRM

10. Dated: 1-30-06 11. Agent: *Richard D. Darling*

Darling Environmental & Surveying, Ltd.

1650 N Kolb Road; Suite 136

Tucson, AZ 85715

PHOENIX, AZ

2006 FEB 22 P 12:04

RECEIVED
B.L.M. AZ STATE OFFICE

AMC 370117

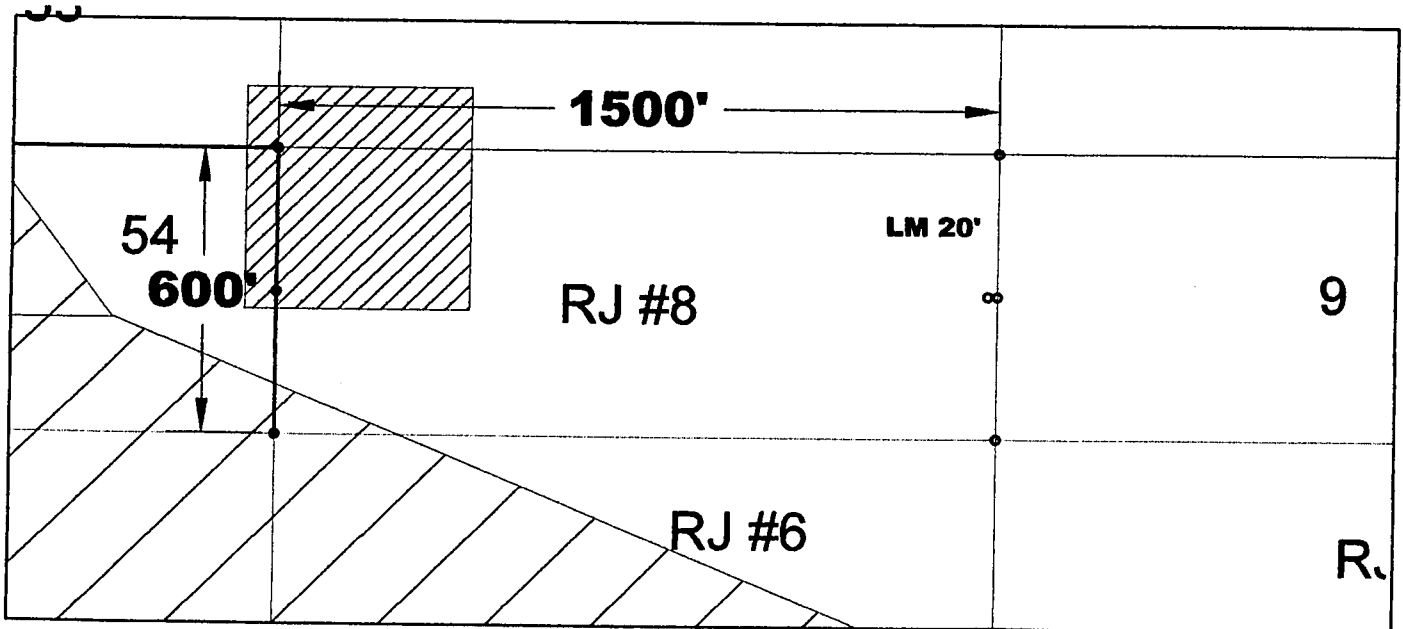
MAP OF MINING CLAIM LOCATION

1. The name of the claim is RJ #8
2. The LOCATION MONUMENT of the claim is 2035 feet NORTH and 2994 feet WEST from a survey monument or permanent natural object described as ANGLE POINT #64 OF TRACT No. 40 WITHIN T.1N., R.14E. G&SRM, GILA COUNTY, AZ
3. The type of location monument is A 2"X2"X5' WOOD POST
The types of corner end monuments are 2"X2"X5' WOOD POSTS
4. The bearing and distance between the corners of the claim are beginning at the NORTHWEST corner of the claim, 1500 feet in a EASTERLY direction to the NORTHEAST corner, then, 600 feet in a SOUTHERLY direction to the SOUTHEAST corner, then, 1500 feet in a WESTERLY direction to the SOUTHWEST corner, then, 600 feet in a NORTHERLY direction to the point of beginning.

One inch = Four Hundred feet

RECEIVED
S.L.M. AZ STATE OFFICE
2006 FEB 22 P 12: 04
PHOENIX, AZ

AMC 370117



Section 1 Township 1N Range 13E Gila & Salt River Meridian

Date: 1-30-06

Richard P. ...
Signature - Owner/Agent

NOTICE OF MINING CLAIM

1. TYPE OF NOTICE: Location Amendment Relocation

2. TYPE OF CLAIM: Placer Lode Millsite Tunnelsite

3. The name and address of the Locator is:

Name: BHP COPPER, PINTO VALLEY OPERATIONS.

Address: PO. BOX 100

City/State/Zip: Miami, AZ 85539

4. The name of the claim is: RJ #9

5. The date of the location is: 1-30-06 / January 30, 2006

6. The claim is 1500 feet long and 600 feet wide. The distance from the location monument to the end of the claim is 20 feet in an WESTERLY direction and 1480 feet in a EASTERLY direction.

7. The general course of the claim is from the WEST to the EAST

8. The location of the claim is in Section(s) 6^{NW 1/4} Township 1 NORTH Range 14 EAST, and Section 1^{NE 1/4} Township 1 North Range 13 E Gila & Salt River Meridian, Globe Mining District, County of Gila State of Arizona.

9. The location of the claim with reference to a natural object or permanent monument is: The location monument is located 2035 feet North and 2954 feet West from Angle Point #64 of Tract 40 T.1N., R.13E., G&SRM

10. Dated: 1-30-06 11. Agent: [Signature]

Darling Environmental & Surveying, Ltd.
1650 N Kolb Road; Suite 136
Tucson, AZ 85715

RECEIVED
B.L.M. AZ STATE OFFICE
2006 FEB 22 P 12: 04
PHOENIX, AZ

AMC 370118

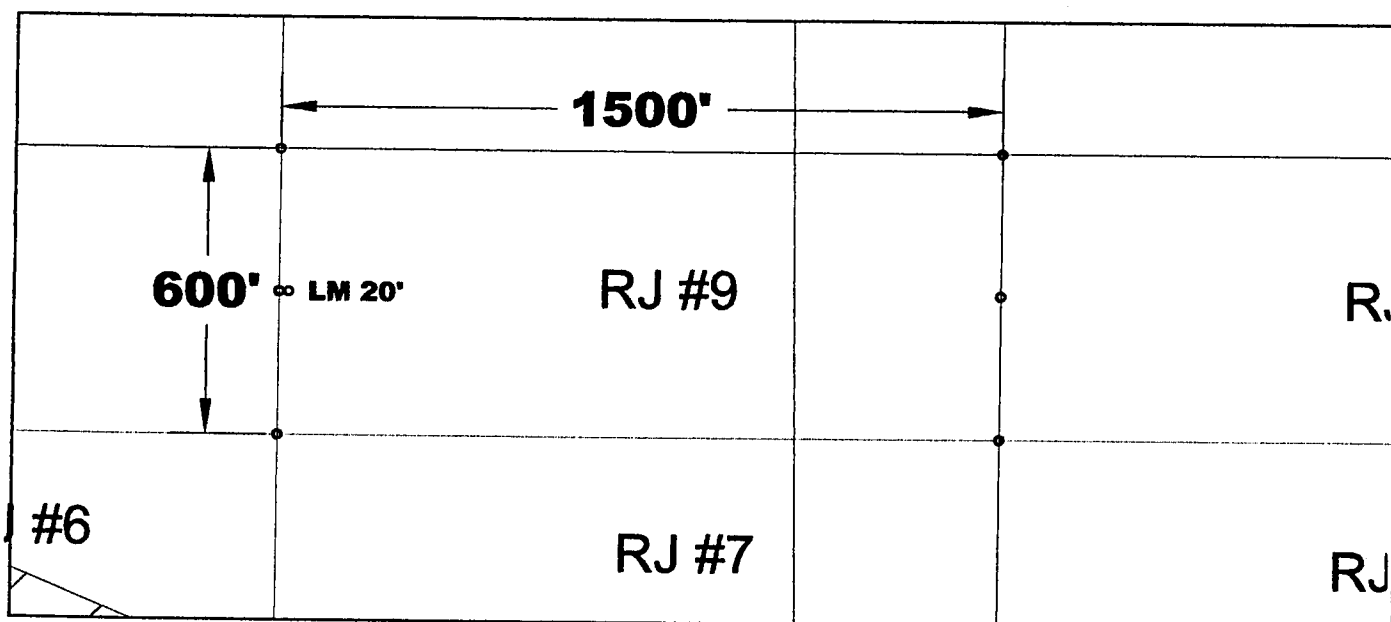
MAP OF MINING CLAIM LOCATION

1. The name of the claim is RJ #9
2. The LOCATION MONUMENT of the claim is 2035 feet NORTH and 2954 feet WEST from a survey monument or permanent natural object described as ANGLE POINT #64 OF TRACT No. 40 WITHIN T.1N., R.14E. G&SRM, GILA COUNTY, AZ
3. The type of location monument is A 2"X2"X5' WOOD POST
The types of corner end monuments are 2"X2"X5' WOOD POSTS
4. The bearing and distance between the corners of the claim are beginning at the NORTHWEST corner of the claim, 1500 feet in a EASTERLY direction to the NORTHEAST corner, then, 600 feet in a SOUTHERLY direction to the SOUTHEAST corner, then, 1500 feet in a WESTERLY direction to the SOUTHWEST corner, then, 600 feet in a NORTHERLY direction to the point of beginning.

One inch = Four Hundred feet

RECEIVED
 B.L.M. AZ STATE OFFICE
 2006 FEB 22 P 12:04
 PHOENIX, AZ

AMC 370118



Section 6 Township 1N Range 14E and Section 1 Township 1N Range 13E Gila & Salt River Meridian

Date: 1-30-06

Richard D. ...

NOTICE OF MINING CLAIM

- 1. TYPE OF NOTICE: Location Amendment Relocation
- 2. TYPE OF CLAIM: Placer Lode Millsite Tunnelsite

3. The name and address of the Locator is:

Name: BHP COPPER, PINTO VALLEY OPERATIONS.

Address: PO. BOX 100

City/State/Zip: Miami, AZ 85539

4. The name of the claim is: RJ # 10

5. The date of the location is: 1-30-06 / January 30, 2006

6. The claim is 1500 feet long and 600 feet wide. The distance from the location monument to the end of the claim is 20 feet in an EASTERLY direction and 1480 feet in a WESTERLY direction.

7. The general course of the claim is from the EAST to the WEST

8. The location of the claim is in Section 1 Township 1 North Range 13 E Gila & Salt River Meridian, Globe Mining District, County of Gila State of Arizona.

9. The location of the claim with reference to a natural object or permanent monument is The location monument is located 2635 feet North and 2994 feet West from Angle Point #64 of Tract 40 T.1N., R.13E., G&SRM

10. Dated: 1-30-06 11. Agent: Richard D. Darling

Darling Environmental & Surveying, Ltd.
1650 N Kolb Road; Suite 136
Tucson, AZ 85715

RECEIVED
BLM. AZ STATE OFFICE
2006 FEB 22 P 12:04
PHOENIX, AZ

AMG 370119

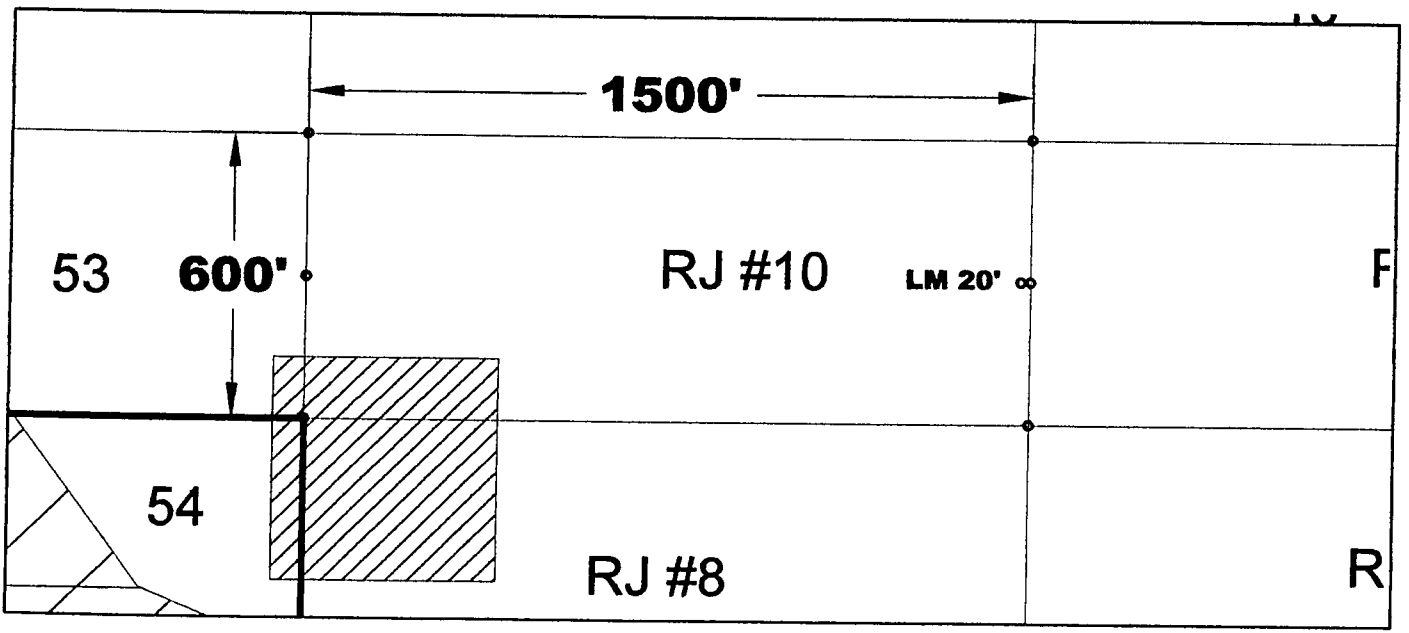
MAP OF MINING CLAIM LOCATION

1. The name of the claim is RJ #10
2. The LOCATION MONUMENT of the claim is 2635 feet NORTH and 2994 feet WEST from a survey monument or permanent natural object described as ANGLE POINT #64 OF TRACT No. 40 WITHIN T.1N., R.14E. G&SRM, GILA COUNTY, AZ
3. The type of location monument is A 2"X2"X5' WOOD POST
The types of corner end monuments are 2"X2"X5' WOOD POSTS
4. The bearing and distance between the corners of the claim are beginning at the NORTHWEST corner of the claim, 1500 feet in a EASTERLY direction to the NORTHEAST corner, then, 600 feet in a SOUTHERLY direction to the SOUTHEAST corner, then, 1500 feet in a WESTERLY direction to the SOUTHWEST corner, then, 600 feet in a NORTHERLY direction to the point of beginning.

One inch = Four Hundred feet


RECEIVED
 B.L.M. AZ STATE OFFICE
 2006 FEB 22 P 12:04
 PHOENIX, AZ

AMC 370119



Section 1 Township 1N Range 13E Gila & Salt River Meridian

Date: 1-30-06


 Signature - Owner/Agent

NOTICE OF MINING CLAIM

- 1. TYPE OF NOTICE: Location Amendment Relocation
- 2. TYPE OF CLAIM: Placer Lode Millsite Tunnelsite

3. The name and address of the Locator is:

Name: BHP COPPER, PINTO VALLEY OPERATIONS.

Address: PO. BOX 100

City/State/Zip: Miami, AZ 85539

4. The name of the claim is: RJ # 11

5. The date of the location is: 1-30-06 / January 30, 2006

6. The claim is 1500 feet long and 600 feet wide. The distance from the location monument to the end of the claim is 20 feet in an WESTERLY direction and 1480 feet in a EASTERLY direction.

7. The general course of the claim is from the WEST to the EAST

8. The location of the claim is in Section(s) 6 ^{NW 1/4} Township 1 NORTH Range 14 EAST, and Section 1 ^{NE 1/4} Township 1 North Range 13 E Gila & Salt River Meridian, Globe Mining District, County of Gila State of Arizona.

9. The location of the claim with reference to a natural object or permanent monument is: The location monument is located 2635 feet North and 2954 feet West from Angle Point #64 of Tract 40 T.1N., R.13E., G&SRM

10. Dated: 1-30-06 11. Agent: *Richard D. Darling*

Darling Environmental & Surveying, Ltd.
 1650 N Kolb Road; Suite 136
 Tucson, AZ 85715

AMG 3 70120

RECEIVED
 S.L.M. AZ STATE OFFICE
 2006 FEB 22 P 12:04
 PHOENIX, AZ

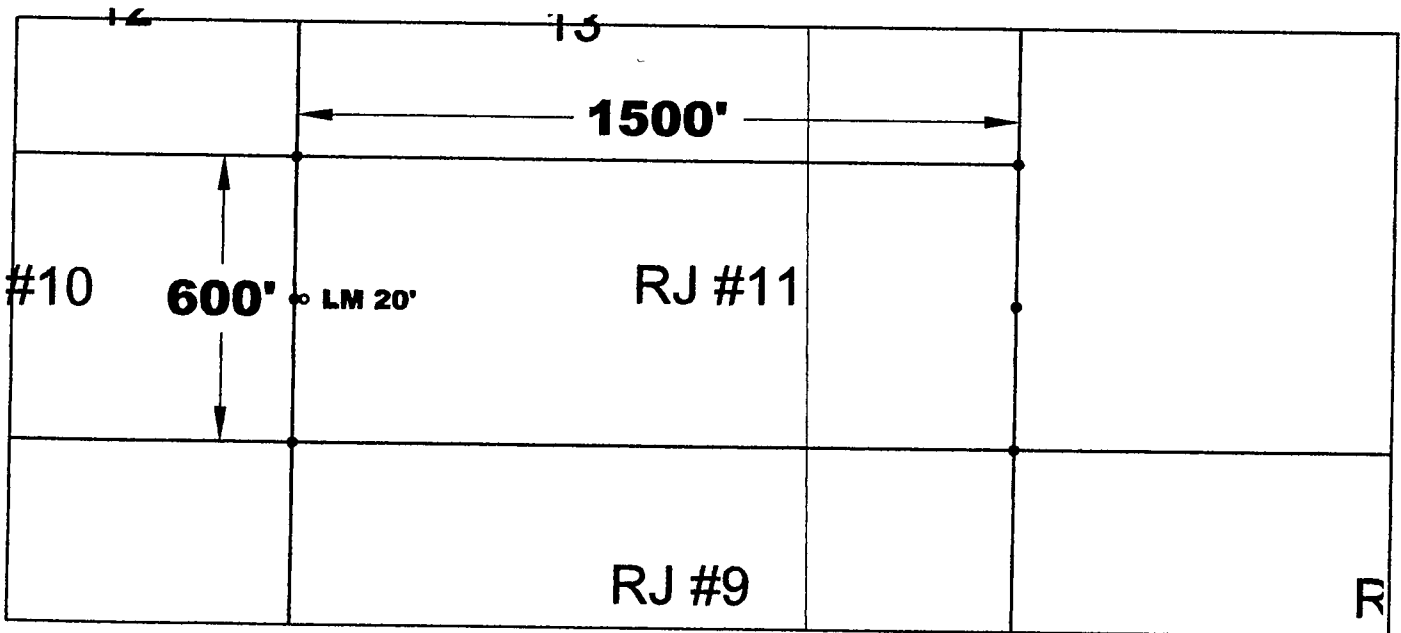
MAP OF MINING CLAIM LOCATION

1. The name of the claim is RJ #11
2. The LOCATION MONUMENT of the claim is 2635 feet NORTH and 2954 feet WEST from a survey monument or permanent natural object described as ANGLE POINT #64 OF TRACT No. 40 WITHIN T.1N., R.14E. G&SRM, GILA COUNTY, AZ
3. The type of location monument is A 2"X2"X5' WOOD POST
The types of corner end monuments are 2"X2"X5' WOOD POSTS
4. The bearing and distance between the corners of the claim are beginning at the NORTHWEST corner of the claim, 1500 feet in a EASTERLY direction to the NORTHEAST corner, then, 600 feet in a SOUTHERLY direction to the SOUTHEAST corner, then, 1500 feet in a WESTERLY direction to the SOUTHWEST corner, then, 600 feet in a NORTHERLY direction to the point of beginning.

One inch = Four Hundred feet

RECEIVED
 B.L.M. AZ STATE OFFICE
 2006 FEB 22 P 12: 05
 PHOENIX, AZ

AMC 370120



Section 6 Township 1N Range 14E and Section 1 Township 1N Range 13E Gila & Salt River Meridian

Date: 1-30-06

Richard D. Smith

NOTICE OF MINING CLAIM

- 1. TYPE OF NOTICE: Location Amendment Relocation
- 2. TYPE OF CLAIM: Placer Lode Millsite Tunnelsite

3. The name and address of the Locator is:

Name: BHP COPPER, PINTO VALLEY OPERATIONS.

Address: PO. BOX 100

City/State/Zip: Miami, AZ 85539

4. The name of the claim is: RJ # 12

5. The date of the location is: 1-30-06 / January 31, 2006

6. The claim is 1500 feet long and 600 feet wide. The distance from the location monument to the end of the claim is 20 feet in an EASTERLY direction and 1480 feet in a WESTERLY direction.

7. The general course of the claim is from the EAST to the WEST

8. The location of the claim is in Section 1 Township 1 North Range 13 E and Section 36 Township 2 North Range 13E Gila & Salt River Meridian, Globe Mining District, County of Gila State of Arizona.

9. The location of the claim with reference to a natural object or permanent monument is: The location monument is located 3235 feet North and 2994 feet West from Angle Point #64 of Tract 40 T.1N., R.13E., G&SRM

10. Dated: 1-30-06 11. Agent: Richard D. Darling

Darling Environmental & Surveying, Ltd.
 1650 N Kolb Road; Suite 136
 Tucson, AZ 85715

RECEIVED
 BLM, AZ STATE OFFICE
 2006 FEB 22 P 12:05
 PHOENIX, AZ

AMC 370121

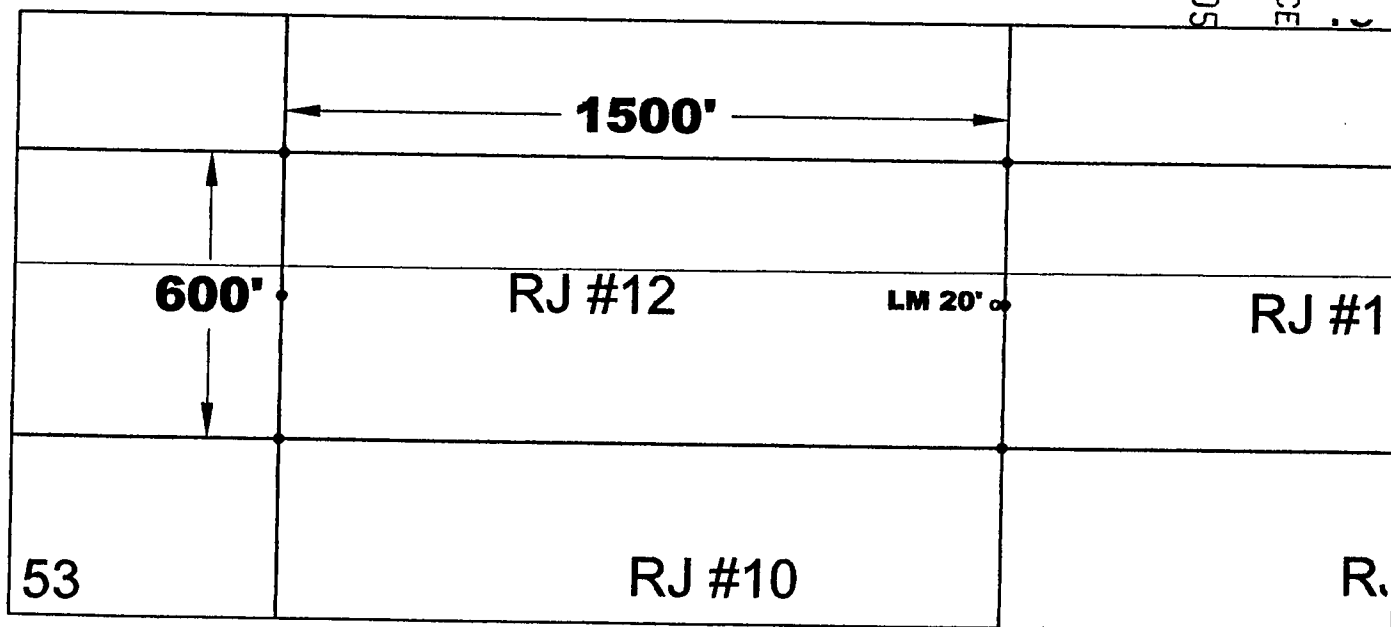
MAP OF MINING CLAIM LOCATION

1. The name of the claim is RJ #12
2. The LOCATION MONUMENT of the claim is 3235 feet NORTH and 2994 feet WEST from a survey monument or permanent natural object described as ANGLE POINT #64 OF TRACT No. 40 WITHIN T.1N., R.14E. G&SRM, GILA COUNTY, AZ
3. The type of location monument is A 2"X2"X5' WOOD POST
The types of corner end monuments are 2"X2"X5' WOOD POSTS
4. The bearing and distance between the corners of the claim are beginning at the NORTHWEST corner of the claim, 1500 feet in a EASTERLY direction to the NORTHEAST corner, then, 600 feet in a SOUTHERLY direction to the SOUTHEAST corner, then, 1500 feet in a WESTERLY direction to the SOUTHWEST corner, then, 600 feet in a NORTHERLY direction to the point of beginning.

One inch = Four Hundred feet

RECEIVED
 J.L.M. AZ STATE OFFICE
 2006 FEB 22 P 12:05
 PHOENIX, AZ

AMC 370121



Section 1 Township 1N Range 13E and Section 36 Township 2 N Range 13E Gila & Salt River Meridian

Date: 1-30-06

Richard D. ...

NOTICE OF MINING CLAIM

1. TYPE OF NOTICE: Location Amendment Relocation

2. TYPE OF CLAIM: Placer Lode Millsite Tunnelsite

3. The name and address of the Locator is:

Name: BHP COPPER, PINTO VALLEY OPERATIONS.

Address: PO. BOX 100

City/State/Zip: Miami, AZ 85539

4. The name of the claim is: RJ # 13

5. The date of the location is: January 31, 2006

6. The claim is 1500 feet long and 600 feet wide. The distance from the location monument to the end of the claim is 20 feet in an WESTERLY direction and 1480 feet in a EASTERLY direction.

7. The general course of the claim is from the WEST to the EAST

8. The location of the claim is in Section(s) 6 ^{NW 1/4} Township 1 NORTH Range 14 EAST, and Section 1 ^{NE 1/4} Township 1 North Range 13 E, Section 36 ^{SE 1/4} Township 2 North Range 13 East and Section 31 ^{SW 1/4} Township 2 North Range 14 E, Gila & Salt River Meridian, Globe Mining District, County of Gila State of Arizona.

9. The location of the claim with reference to a natural object or permanent monument is: The location monument is located 3235 feet North and 2954 feet West from Angle Point #64 of Tract 40 T.1N., R.13E., G&SRM

10. Dated: 1-31-06 11. Agent: [Signature]

Darling Environmental & Surveying, Ltd.
1650 N Kolb Road; Suite 136
Tucson, AZ 85715

PHOENIX, AZ

2006 FEB 22 P 12: 05

RECEIVED
B.L.M. AZ STATE OFFICE

ANJ 3 10 1 22

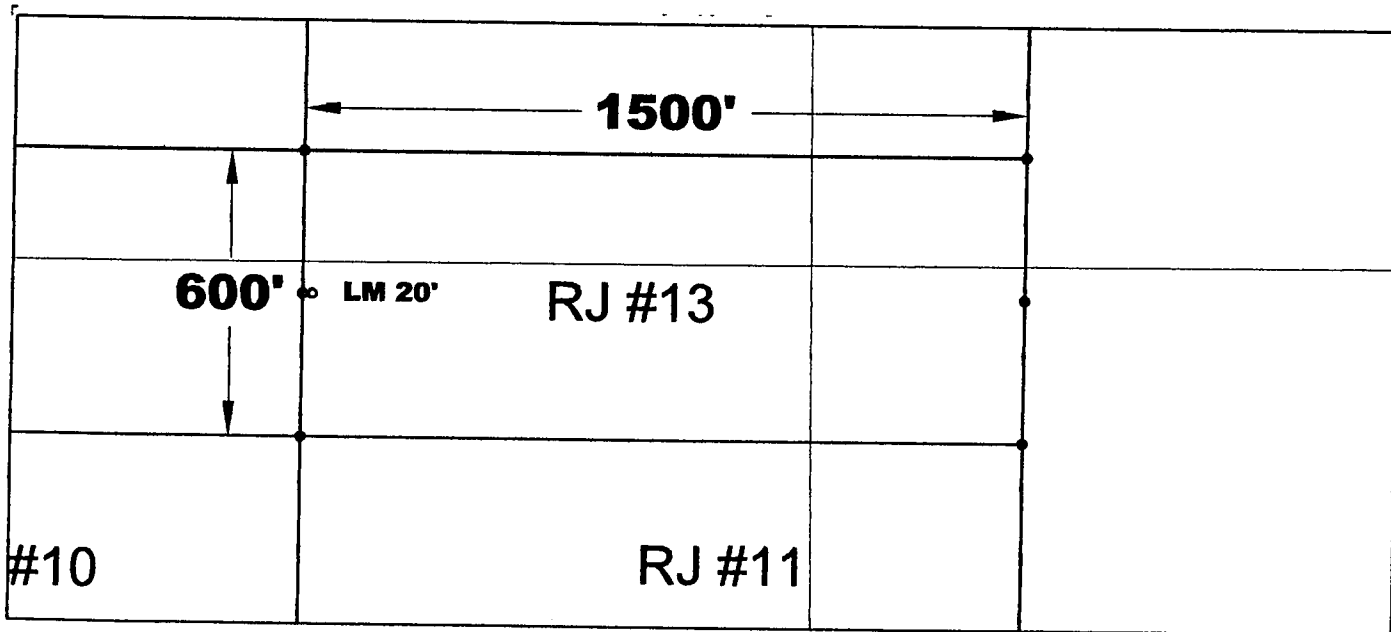
MAP OF MINING CLAIM LOCATION

1. The name of the claim is RJ #13
2. The LOCATION MONUMENT of the claim is 3235 feet NORTH and 2954 feet WEST from a survey monument or permanent natural object described as ANGLE POINT #64 OF TRACT No. 40 WITHIN T.1N., R.14E. G&SRM, GILA COUNTY, AZ
3. The type of location monument is A 2"X2"X5' WOOD POST
The types of corner end monuments are 2"X2"X5' WOOD POSTS
4. The bearing and distance between the corners of the claim are beginning at the NORTHWEST corner of the claim, 1500 feet in a EASTERLY direction to the NORTHEAST corner, then, 600 feet in a SOUTHERLY direction to the SOUTHEAST corner, then, 1500 feet in a WESTERLY direction to the SOUTHWEST corner, then, 600 feet in a NORTHERLY direction to the point of beginning.

One inch = Four Hundred feet

RECEIVED
 L.M. AZ STATE OFFICE
 2006 FEB 22 P 12:05
 PHOENIX, AZ

AMC 370122



Section 1 Township 1N Range 13E, Section 36 Township 2N Range 13E, Section 6 Township 1N Range 14E, and Section 31 Township 2N Range 14E, Gila & Salt River Meridian

Date: 1-31-06

Richard D. ...

NOTICE OF MINING CLAIM

- 1. TYPE OF NOTICE: Location Amendment Relocation
- 2. TYPE OF CLAIM: Placer Lode Millsite Tunnelsite

3. The name and address of the Locator is:

Name: BHP COPPER, PINTO VALLEY OPERATIONS.

Address: PO. BOX 100

City/State/Zip: Miami, AZ 85539

4. The name of the claim is: RJ # 14

5. The date of the location is: January 31, 2006

6. The claim is 1500 feet long and 600 feet wide. The distance from the location monument to the end of the claim is 20 feet in an EASTERLY direction and 1480 feet in a WESTERLY direction.

7. The general course of the claim is from the EAST to the WEST

8. The location of the claim is in Section 36^{SE 1/4} Township 2 North Range 13 E Gila & Salt River Meridian, Globe Mining District, County of Gila State of Arizona.

9. The location of the claim with reference to a natural object or permanent monument is: The location monument is located 3835 feet North and 2994 feet West from Angle Point #64 of Tract 40 T.1N., R.13E., G&SRM

10. Dated: 1-31-06 11. Agent: [Signature]

Darling Environmental & Surveying, Ltd.
1650 N Kolb Road; Suite 136
Tucson, AZ 85715

AMC 370123

RECEIVED
BLM, AZ STATE OFFICE
2006 FEB 22 P 12:05
PHOENIX, AZ

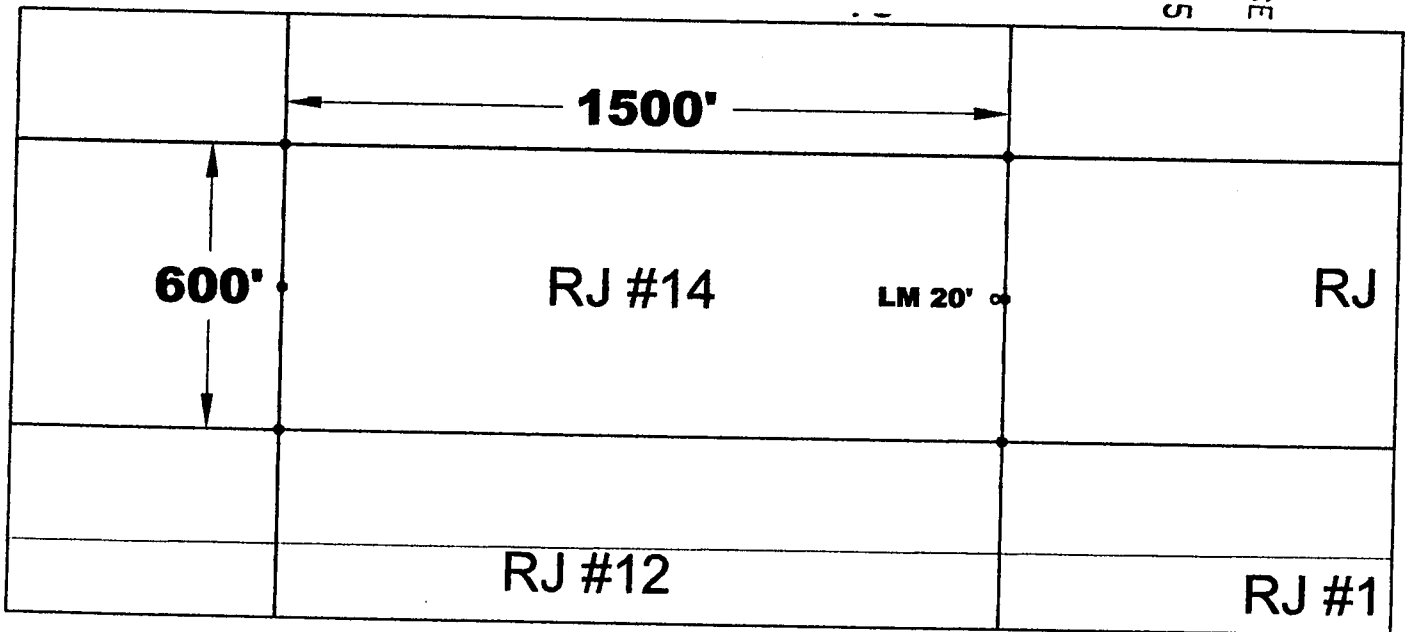
MAP OF MINING CLAIM LOCATION

1. The name of the claim is RJ #14
2. The LOCATION MONUMENT of the claim is 3835 feet NORTH and 2994 feet WEST from a survey monument or permanent natural object described as ANGLE POINT #64 OF TRACT No. 40 WITHIN T.1N., R.14E. G&SRM, GILA COUNTY, AZ
3. The type of location monument is A 2"X2"X5' WOOD POST
The types of corner end monuments are 2"X2"X5' WOOD POSTS
4. The bearing and distance between the corners of the claim are beginning at the NORTHWEST corner of the claim, 1500 feet in a EASTERLY direction to the NORTHEAST corner, then, 600 feet in a SOUTHERLY direction to the SOUTHEAST corner, then, 1500 feet in a WESTERLY direction to the SOUTHWEST corner, then, 600 feet in a NORTHERLY direction to the point of beginning.

One inch = Four Hundred feet


RECEIVED
 G.L.M. AZ STATE OFFICE
 2006 FEB 22 P 12:05
 PHOENIX, AZ

AMC 3701231



Section 36 Township 2N Range 13E Gila & Salt River Meridian

Date: 1-31-06


 Signature - Owner/Agent

NOTICE OF MINING CLAIM

- 1. TYPE OF NOTICE: Location Amendment Relocation
- 2. TYPE OF CLAIM: Placer Lode Millsite Tunnelsite
- 3. The name and address of the Locator is:
 Name: BHP COPPER, PINTO VALLEY OPERATIONS.
 Address: PO. BOX 100
 City/State/Zip: Miami, AZ 85539
- 4. The name of the claim is: RJ # 15
- 5. The date of the location is: January 31, 2006
- 6. The claim is 1500 feet long and 600 feet wide. The distance from the location monument to the end of the claim is 20 feet in an WESTERLY direction and 1480 feet in a EASTERLY direction.
- 7. The general course of the claim is from the WEST to the EAST
- 8. The location of the claim is in Section(s) 36 ^{SE 1/4} Township 2 North Range 13 East and Section 31 ^{SW 1/4} Township 2 North Range 14 E, Gila & Salt River Meridian, Globe Mining District, County of Gila State of Arizona.
- 9. The location of the claim with reference to a natural object or permanent monument is:
The location monument is located 3835 feet North and 2954 feet West from Angle Point #64 of Tract 40 T.1N., R.13E., G&SRM
- 10. Dated: 1-31-06 11. Agent: [Signature]

Darling Environmental & Surveying, Ltd.
 1650 N Kolb Road; Suite 136
 Tucson, AZ 85715

RECEIVED
 B.L.M. AZ STATE OFFICE
 2006 FEB 22 P 12: 05
 PHOENIX, AZ

AMC 370124

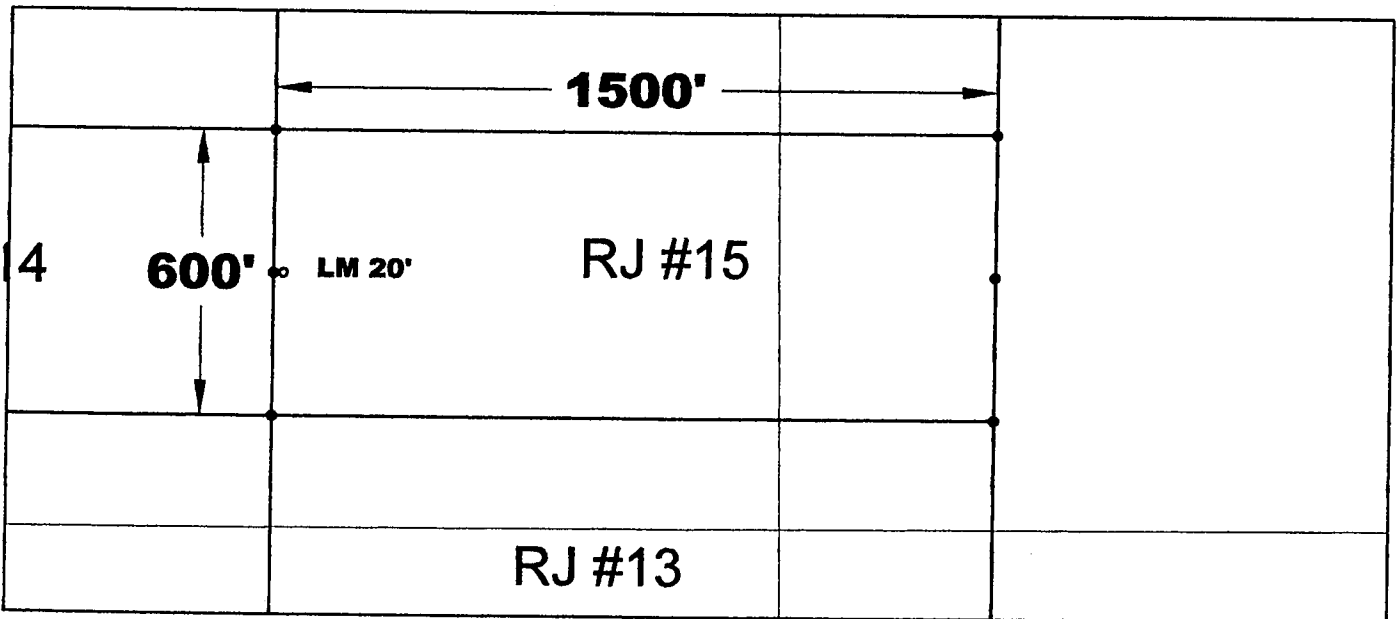
MAP OF MINING CLAIM LOCATION

1. The name of the claim is RJ #15
2. The LOCATION MONUMENT of the claim is 3835 feet NORTH and 2954 feet WEST from a survey monument or permanent natural object described as ANGLE POINT #64 OF TRACT No. 40 WITHIN T.1N., R.14E. G&SRM, GILA COUNTY, AZ
3. The type of location monument is A 2"X2"X5' WOOD POST
The types of corner end monuments are 2"X2"X5' WOOD POSTS
4. The bearing and distance between the corners of the claim are beginning at the NORTHWEST corner of the claim, 1500 feet in a EASTERLY direction to the NORTHEAST corner, then, 600 feet in a SOUTHERLY direction to the SOUTHEAST corner, then, 1500 feet in a WESTERLY direction to the SOUTHWEST corner, then, 600 feet in a NORTHERLY direction to the point of beginning.

One inch = Four Hundred feet

RECEIVED
D.L.M. AZ STATE OFFICE
2006 FEB 22 P 12:05
PHOENIX, AZ

AMC 370124



Section 36 Township 2N Range 13E and Section 31, Township 2N Range 14E, Gila & Salt River Meridian

Date: 1-31-06

Richard L. Dooling

NOTICE OF MINING CLAIM

1. TYPE OF NOTICE: Location Amendment Relocation

2. TYPE OF CLAIM: Placer Lode Millsite Tunnelsite

3. The name and address of the Locator is:

Name: BHP COPPER, PINTO VALLEY OPERATIONS.

Address: PO. BOX 100

City/State/Zip: Miami, AZ 85539

4. The name of the claim is: RJ # 16

5. The date of the location is: January 31, 2006

6. The claim is 1500 feet long and 600 feet wide. The distance from the location monument to the end of the claim is 20 feet in an EASTERLY direction and 1480 feet in a WESTERLY direction.

7. The general course of the claim is from the EAST to the WEST

8. The location of the claim is in Section 36 Township 2 North Range 13 E Gila & Salt River Meridian, Globe Mining District, County of Gila State of Arizona.

9. The location of the claim with reference to a natural object or permanent monument is: The location monument is located 4435 feet North and 2994 feet West from Angle Point #64 of Tract 40 T.1N., R.13E., G&SRM

10. Dated: 1-31-06 11. Agent: Richard D. Darling

Darling Environmental & Surveying, Ltd.

1650 N Kolb Road; Suite 136

Tucson, AZ 85715

AMC 370125

PHOENIX, AZ

2006 FEB 22 P 12:06

RECEIVED
M.M. AZ STATE OFFICE

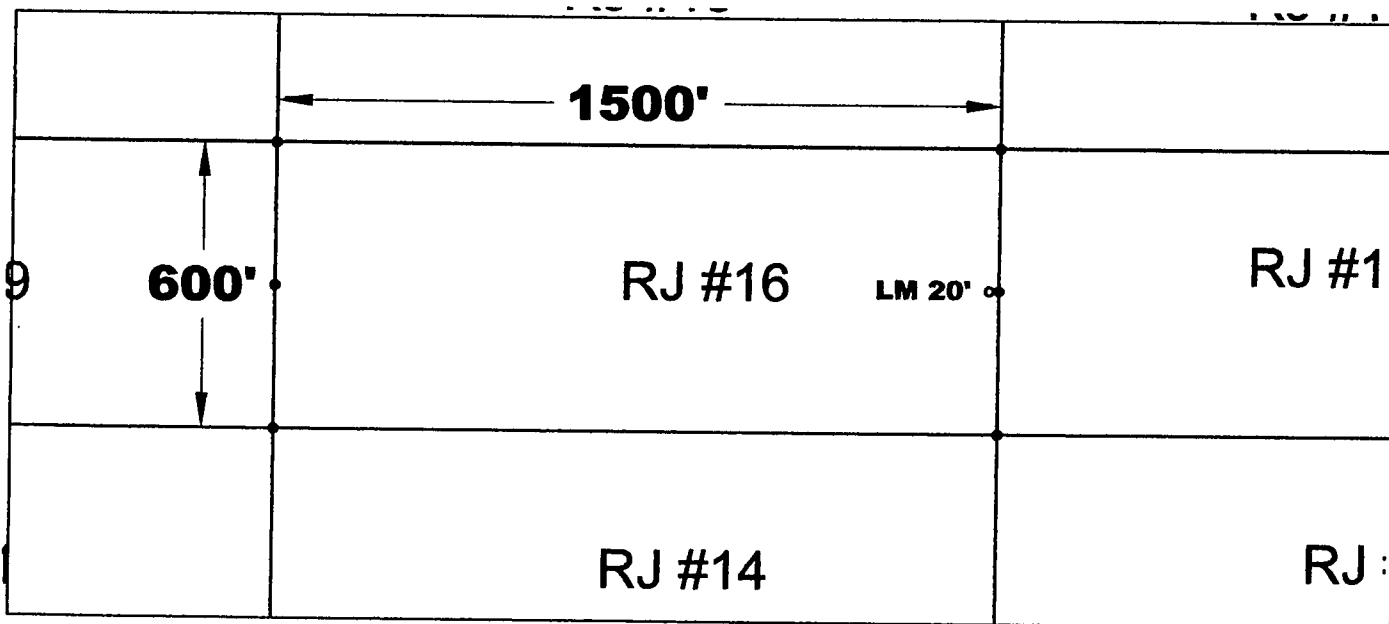
MAP OF MINING CLAIM LOCATION

1. The name of the claim is RJ #16
2. The LOCATION MONUMENT of the claim is 4435 feet NORTH and 2994 feet WEST from a survey monument or permanent natural object described as ANGLE POINT #64 OF TRACT No. 40 WITHIN T.1N., R.14E. G&SRM, GILA COUNTY, AZ
3. The type of location monument is A 2"X2"X5' WOOD POST
The types of corner end monuments are 2"X2"X5' WOOD POSTS
4. The bearing and distance between the corners of the claim are beginning at the NORTHWEST corner of the claim, 1500 feet in a EASTERLY direction to the NORTHEAST corner, then, 600 feet in a SOUTHERLY direction to the SOUTHEAST corner, then, 1500 feet in a WESTERLY direction to the SOUTHWEST corner, then, 600 feet in a NORTHERLY direction to the point of beginning.

One inch = Four Hundred feet

RECEIVED
B.L.M. AZ STATE OFFICE
2006 FEB 22 P 12:06
PHOENIX, AZ

AND 370125



Section 36 Township 2N Range 13E Gila & Salt River Meridian

Date: 1-31-06

Richard A. ...
Signature - Owner/Agent

NOTICE OF MINING CLAIM

1. TYPE OF NOTICE: Location Amendment Relocation

2. TYPE OF CLAIM: Placer Lode Millsite Tunnelsite

3. The name and address of the Locator is:

Name: BHP COPPER, PINTO VALLEY OPERATIONS.

Address: PO. BOX 100

City/State/Zip: Miami, AZ 85539

4. The name of the claim is: RJ # 17

5. The date of the location is: January 31, 2006

6. The claim is 1500 feet long and 600 feet wide. The distance from the location monument to the end of the claim is 20 feet in an WESTERLY direction and 1480 feet in a EASTERLY direction.

7. The general course of the claim is from the WEST to the EAST

8. The location of the claim is in Section(s) 36 Township 2 North Range 13 East and Section 31 Township 2 North Range 14 E, Gila & Salt River Meridian, Globe Mining District, County of Gila State of Arizona.

9. The location of the claim with reference to a natural object or permanent monument is: The location monument is located 4435 feet North and 2954 feet West from Angle Point #64 of Tract 40 T.1N., R.13E., G&SRM

10. Dated: 1-31-06 11. Agent: [Signature]

Darling Environmental & Surveying, Ltd.
1650 N Kolb Road; Suite 136
Tucson, AZ 85715

AMC 370126

RECEIVED
B.L.M. AZ STATE OFFICE
2006 FEB 22 P 12: 06
PHOENIX, AZ

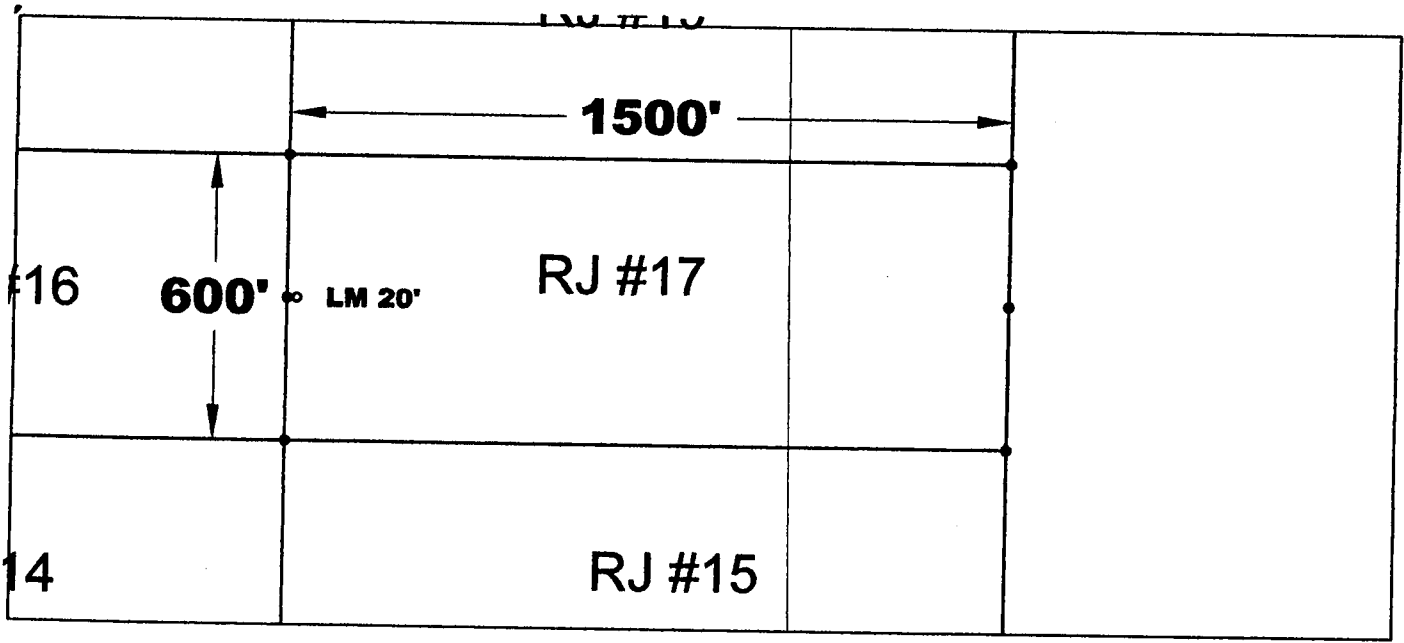
MAP OF MINING CLAIM LOCATION

1. The name of the claim is RJ #17
2. The LOCATION MONUMENT of the claim is 4435 feet NORTH and 2954 feet WEST from a survey monument or permanent natural object described as ANGLE POINT #64 OF TRACT No. 40 WITHIN T.1N., R.14E. G&SRM, GILA COUNTY, AZ
3. The type of location monument is A 2"X2"X5' WOOD POST
The types of corner end monuments are 2"X2"X5' WOOD POSTS
4. The bearing and distance between the corners of the claim are beginning at the NORTHWEST corner of the claim, 1500 feet in a EASTERLY direction to the NORTHEAST corner, then, 600 feet in a SOUTHERLY direction to the SOUTHEAST corner, then, 1500 feet in a WESTERLY direction to the SOUTHWEST corner, then, 600 feet in a NORTHERLY direction to the point of beginning.

One inch = Four Hundred feet


RECEIVED
 B.L.M. AZ STATE OFFICE
 2006 FEB 22 P 12:06
 PHOENIX, AZ

AMC 370126



Section 36 Township 2N Range 13E and Section 31 Township 2N Range 14E Gila & Salt River Meridia

Date: 1-31-06


 Signature - Owner/Agent

NOTICE OF MINING CLAIM

- 1. TYPE OF NOTICE: Location Amendment Relocation
- 2. TYPE OF CLAIM: Placer Lode Millsite Tunnelsite

3. The name and address of the Locator is:

Name: BHP COPPER, PINTO VALLEY OPERATIONS.

Address: PO. BOX 100

City/State/Zip: Miami, AZ 85539

4. The name of the claim is: RJ # 18

5. The date of the location is: January 31, 2006

6. The claim is 1500 feet long and 600 feet wide. The distance from the location monument to the end of the claim is 20 feet in an EASTERLY direction and 1480 feet in a WESTERLY direction.

7. The general course of the claim is from the EAST to the WEST

8. The location of the claim is in Section 36^{NE 1/4} Township 2 North Range 13 E Gila & Salt River Meridian, Globe Mining District, County of Gila State of Arizona.

9. The location of the claim with reference to a natural object or permanent monument is: The location monument is located 5035 feet North and 2994 feet West from Angle Point #64 of Tract 40 T.1N., R.13E., G&SRM

10. Dated: 1-31-06 11. Agent: [Signature]

Darling Environmental & Surveying, Ltd.
 1650 N Kolb Road; Suite 136
 Tucson, AZ 85715

AMQ 370127

RECEIVED
 S.L.M. AZ STATE OFFICE
 2006 FEB 22 P 12:06
 PHOENIX, AZ

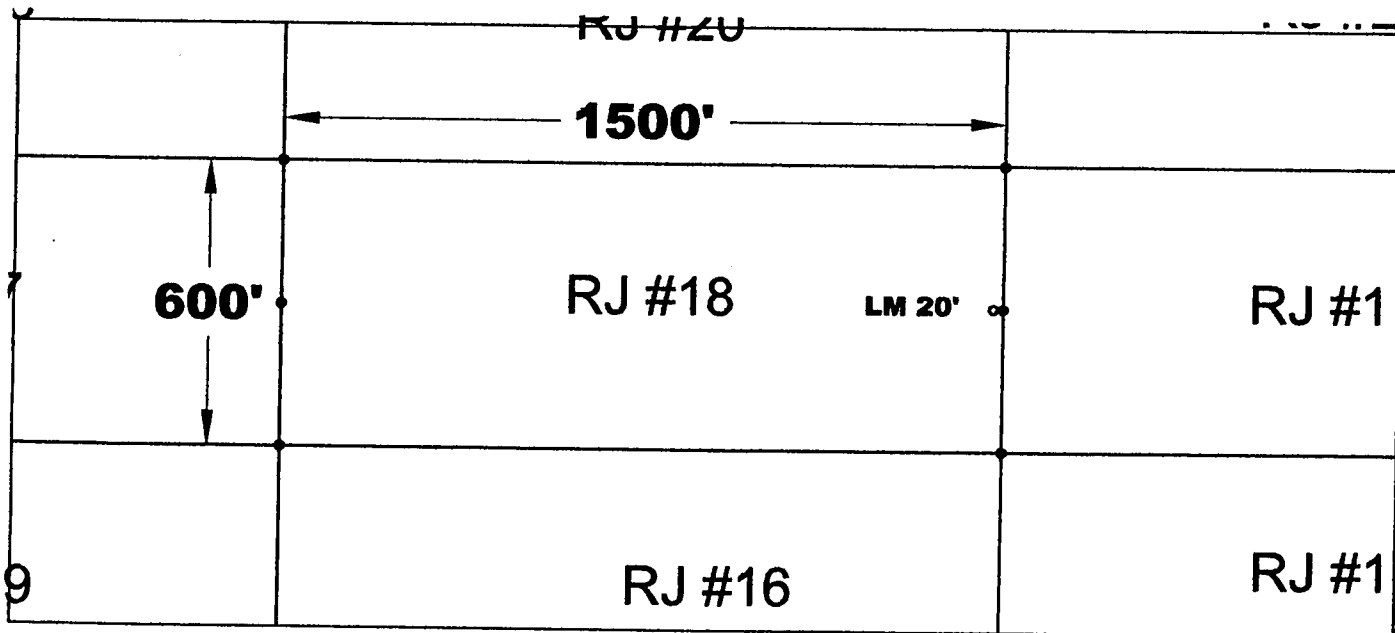
MAP OF MINING CLAIM LOCATION

1. The name of the claim is RJ #18
2. The LOCATION MONUMENT of the claim is 5035 feet NORTH and 2994 feet WEST from a survey monument or permanent natural object described as ANGLE POINT #64 OF TRACT No. 40 WITHIN T.1N., R.14E. G&SRM, GILA COUNTY, AZ
3. The type of location monument is A 2"X2"X5' WOOD POST
The types of corner end monuments are 2"X2"X5' WOOD POSTS
4. The bearing and distance between the corners of the claim are beginning at the NORTHWEST corner of the claim, 1500 feet in a EASTERLY direction to the NORTHEAST corner, then, 600 feet in a SOUTHERLY direction to the SOUTHEAST corner, then, 1500 feet in a WESTERLY direction to the SOUTHWEST corner, then, 600 feet in a NORTHERLY direction to the point of beginning.

One inch = Four Hundred feet


RECEIVED
 G.L.M. AZ STATE OFFICE
 2006 FEB 22 P 12: 06
 PHOENIX, AZ

AND 370127



Section 36 Township 2N Range 13E Gila & Salt River Meridian

Date: 1-31-06


 Signature - Owner/Agent

NOTICE OF MINING CLAIM

1. TYPE OF NOTICE: Location Amendment Relocation

2. TYPE OF CLAIM: Placer Lode Millsite Tunnelsite

3. The name and address of the Locator is:

Name: BHP COPPER, PINTO VALLEY OPERATIONS.

Address: PO. BOX 100

City/State/Zip: Miami, AZ 85539

4. The name of the claim is: RJ # 19

5. The date of the location is: January 31, 2006

6. The claim is 1500 feet long and 600 feet wide. The distance from the location monument to the end of the claim is 20 feet in an WESTERLY direction and 1480 feet in a EASTERLY direction.

7. The general course of the claim is from the WEST to the EAST

8. The location of the claim is in Section(s) 36 Township 2 North Range 13 East and Section 31 Township 2 North Range 14 E, Gila & Salt River Meridian, Globe Mining District, County of Gila State of Arizona. *NE 1/4 NW 1/4*

9. The location of the claim with reference to a natural object or permanent monument is: The location monument is located 5035 feet North and 2954 feet West from Angle Point #64 of Tract 40 T.1N., R.13E., G&SRM

10. Dated: 1-31-06 11. Agent: *Richard Darling*

Darling Environmental & Surveying, Ltd.
1650 N Kolb Road; Suite 136
Tucson, AZ 85715

RECEIVED
D.L.M. AZ STATE OFFICE
2006 FEB 22 P 12: 06
PHOENIX, AZ

AMC 370128

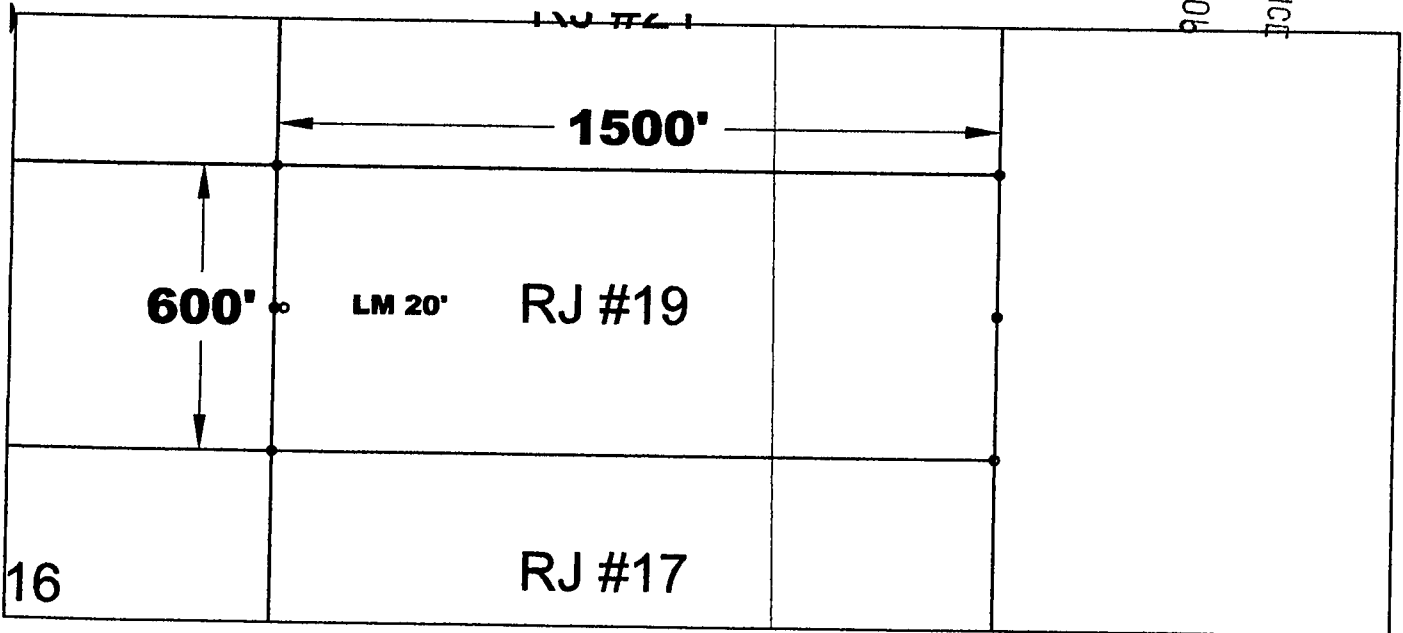
MAP OF MINING CLAIM LOCATION

1. The name of the claim is RJ #19
2. The LOCATION MONUMENT of the claim is 5035 feet NORTH and 2954 feet WEST from a survey monument or permanent natural object described as ANGLE POINT #64 OF TRACT No. 40 WITHIN T.1N., R.14E. G&SRM, GILA COUNTY, AZ
3. The type of location monument is A 2"X2"X5' WOOD POST
The types of corner end monuments are 2"X2"X5' WOOD POSTS
4. The bearing and distance between the corners of the claim are beginning at the NORTHWEST corner of the claim, 1500 feet in a EASTERLY direction to the NORTHEAST corner, then, 600 feet in a SOUTHERLY direction to the SOUTHEAST corner, then, 1500 feet in a WESTERLY direction to the SOUTHWEST corner, then, 600 feet in a NORTHERLY direction to the point of beginning.

One inch = Four Hundred feet


RECEIVED
 B.L.M. AZ STATE OFFICE
 PHOENIX, AZ
 2006 FEB 22 P 12:06

AMC 370128



Section 36 Township 2N Range 13E and Section 31 Township 2N Range 14E Gila & Salt River Meridia

Date: 1-31-06


 Signature - Owner/Agent

NOTICE OF MINING CLAIM

1. TYPE OF NOTICE: Location Amendment Relocation

2. TYPE OF CLAIM: Placer Lode Millsite Tunnelsite

3. The name and address of the Locator is:

Name: BHP COPPER, PINTO VALLEY OPERATIONS.

Address: PO. BOX 100

City/State/Zip: Miami, AZ 85539

4. The name of the claim is: RJ # 20

5. The date of the location is: January 31, 2006

6. The claim is 1500 feet long and 600 feet wide. The distance from the location monument to the end of the claim is 20 feet in an EASTERLY direction and 1480 feet in a WESTERLY direction.

7. The general course of the claim is from the EAST to the WEST

8. The location of the claim is in Section 36 Township 2 North Range 13 E Gila & Salt River Meridian, Globe Mining District, County of Gila State of Arizona.

9. The location of the claim with reference to a natural object or permanent monument is: The location monument is located 5635 feet North and 2994 feet West from Angle Point #64 of Tract 40 T.1N., R.13E., G&SRM

10. Dated: 1-31-06 11. Agent: Richard A. Darling

Darling Environmental & Surveying, Ltd.

1650 N Kolb Road; Suite 136

Tucson, AZ 85715

PHOENIX, AZ

2006 FEB 22 P 12: 06

RECEIVED
S.L.M. AZ STATE OFFICE

AMG 370129


MAP OF MINING CLAIM LOCATION

1. The name of the claim is RJ #20
2. The LOCATION MONUMENT of the claim is 5635 feet NORTH and 2994 feet WEST from a survey monument or permanent natural object described as ANGLE POINT #64 OF TRACT No. 40 WITHIN T.1N., R.14E. G&SRM, GILA COUNTY, AZ
3. The type of location monument is A 2"X2"X5' WOOD POST
The types of corner end monuments are 2"X2"X5' WOOD POSTS
4. The bearing and distance between the corners of the claim are beginning at the NORTHWEST corner of the claim, 1500 feet in a EASTERLY direction to the NORTHEAST corner, then, 600 feet in a SOUTHERLY direction to the SOUTHEAST corner, then, 1500 feet in a WESTERLY direction to the SOUTHWEST corner, then, 600 feet in a NORTHERLY direction to the point of beginning.

One inch = Four Hundred feet

RECEIVED
 A.L.M. AZ STATE OFFICE
 2006 FEB 22 P 12:07
 PHOENIX, AZ

AMC 310129



Section 36 Township 2N Range 13E Gila & Salt River Meridian

Date: 1-31-06

Signature - Owner/Agent

NOTICE OF MINING CLAIM

- 1. TYPE OF NOTICE: Location Amendment Relocation
- 2. TYPE OF CLAIM: Placer Lode Millsite Tunnelsite

3. The name and address of the Locator is:

Name: BHP COPPER, PINTO VALLEY OPERATIONS.
 Address: PO. BOX 100
 City/State/Zip: Miami, AZ 85539

4. The name of the claim is: RJ # 21

5. The date of the location is: January 30, 2006

6. The claim is 1500 feet long and 600 feet wide. The distance from the location monument to the end of the claim is 20 feet in an WESTERLY direction and 1480 feet in a EASTERLY direction.

7. The general course of the claim is from the WEST to the EAST

8. The location of the claim is in Section(s) 36 ^{NE 1/4} Township 2 North Range 13 East and Section 31 ^{NW 1/4} Township 2 North Range 14 E, Gila & Salt River Meridian, Globe Mining District, County of Gila State of Arizona.

9. The location of the claim with reference to a natural object or permanent monument is: The location monument is located 5635 feet North and 2954 feet West from Angle Point #64 of Tract 40 T.1N., R.13E., G&SRM

10. Dated: 1-31-06 11. Agent: Richard L. Darling

Darling Environmental & Surveying, Ltd.
 1650 N Kolb Road; Suite 136
 Tucson, AZ 85715

PHOENIX, AZ

2006 FEB 22 P 12: 07

RECEIVED
S.L.M. AZ STATE OFFICE

AMC 370130

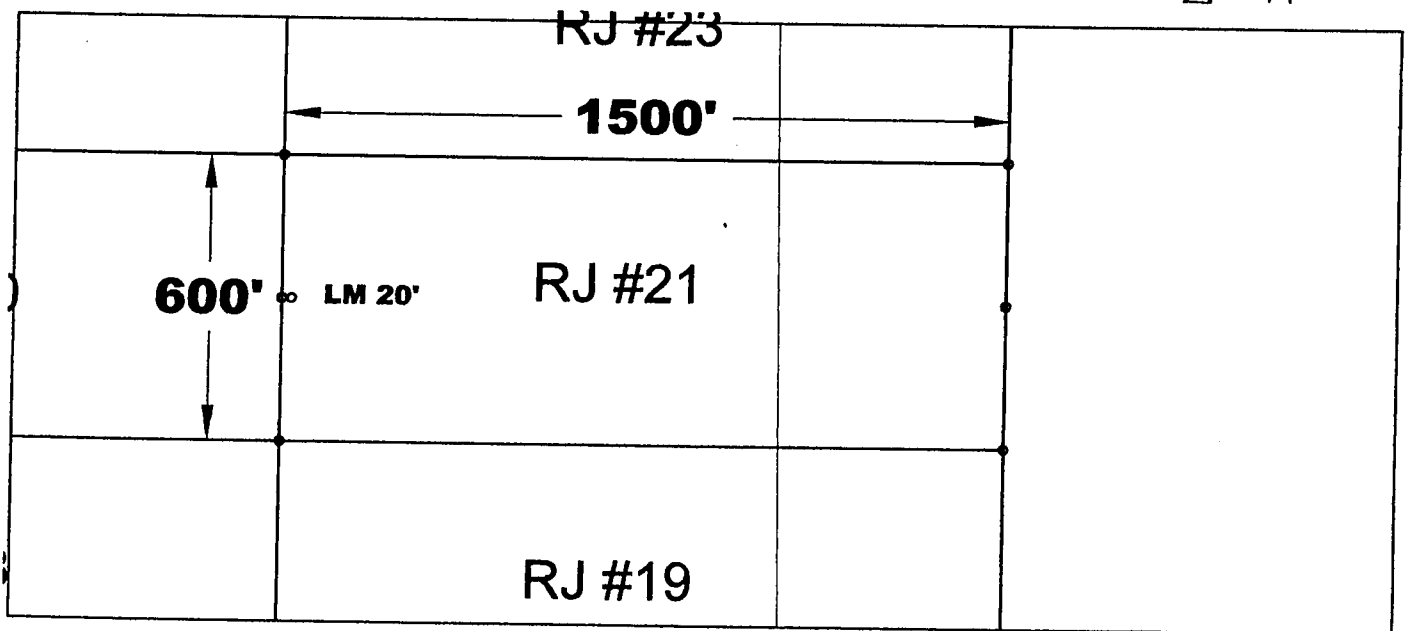
MAP OF MINING CLAIM LOCATION

1. The name of the claim is RJ #21
2. The LOCATION MONUMENT of the claim is 5635 feet NORTH and 2954 feet WEST from a survey monument or permanent natural object described as ANGLE POINT #64 OF TRACT No. 40 WITHIN T.1N., R.14E. G&SRM, GILA COUNTY, AZ
3. The type of location monument is A 2"X2"X5' WOOD POST
The types of corner end monuments are 2"X2"X5' WOOD POSTS
4. The bearing and distance between the corners of the claim are beginning at the NORTHWEST corner of the claim, 1500 feet in a EASTERLY direction to the NORTHEAST corner, then, 600 feet in a SOUTHERLY direction to the SOUTHEAST corner, then, 1500 feet in a WESTERLY direction to the SOUTHWEST corner, then, 600 feet in a NORTHERLY direction to the point of beginning.

One inch = Four Hundred feet

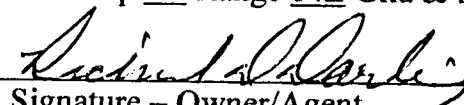
RECEIVED
 B.L.M. AZ STATE OFFICE
 2006 FEB 22 P 12:07
 PHOENIX, AZ

AMC 370130



Section 36 Township 2N Range 13E and Section 31 Township 2N Range 14E Gila & Salt River Meridia

Date: 1-31-06


 Signature – Owner/Agent

NOTICE OF MINING CLAIM

1. TYPE OF NOTICE: Location Amendment Relocation

2. TYPE OF CLAIM: Placer Lode Millsite Tunnelsite

3. The name and address of the Locator is:

Name: BHP COPPER, PINTO VALLEY OPERATIONS.

Address: PO. BOX 100

City/State/Zip: Miami, AZ 85539

4. The name of the claim is: RJ # 22

5. The date of the location is: January 31, 2006

6. The claim is 1500 feet long and 600 feet wide. The distance from the location monument to the end of the claim is 20 feet in an EASTERLY direction and 1480 feet in a WESTERLY direction.

7. The general course of the claim is from the EAST to the WEST

NE 1/4

8. The location of the claim is in Section 36 Township 2 North Range 13 E Gila & Salt River Meridian, Globe Mining District, County of Gila State of Arizona.

9. The location of the claim with reference to a natural object or permanent monument is: The location monument is located 6235 feet North and 2994 feet West from Angle Point #64 of Tract 40 T.1N., R.13E., G&SRM

10. Dated: 1-31-06 11. Agent: Richard D. Darling

Darling Environmental & Surveying, Ltd.
1650 N Kolb Road; Suite 136
Tucson, AZ 85715

AMC 370131

RECEIVED
B.L.M. AZ STATE OFFICE
2006 FEB 22 P 12:07
PHOENIX, AZ

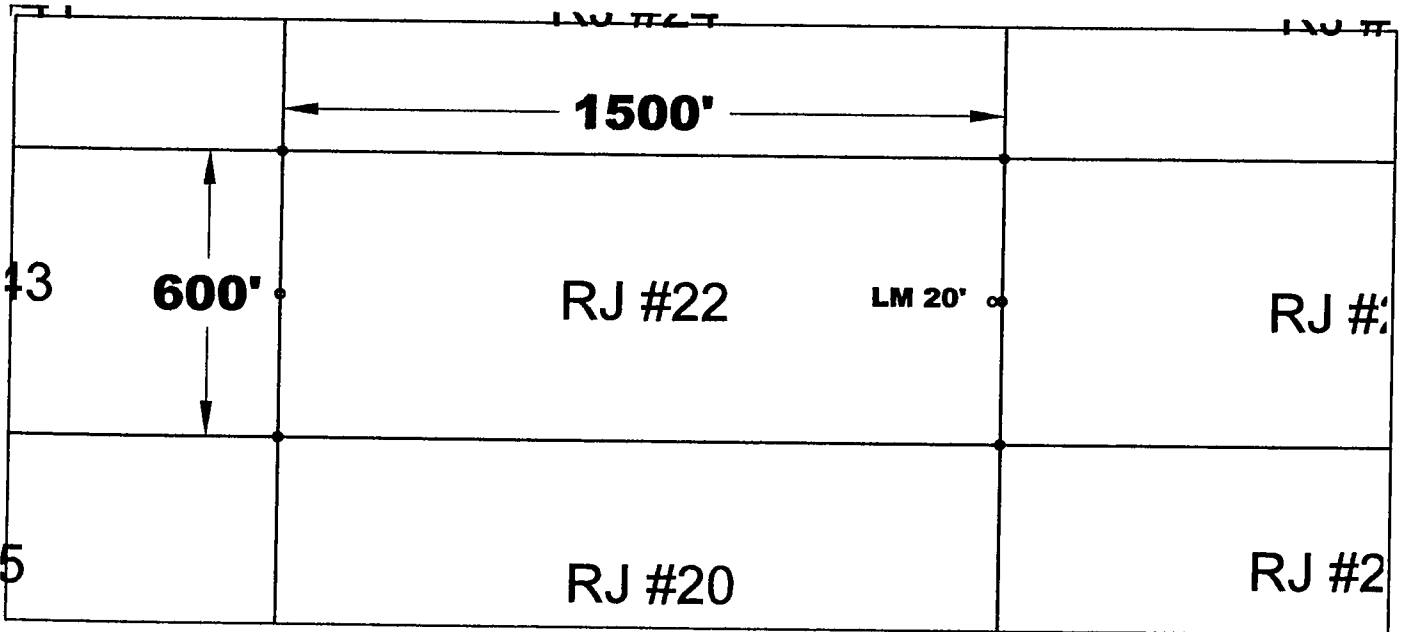
MAP OF MINING CLAIM LOCATION

1. The name of the claim is RJ #22
2. The LOCATION MONUMENT of the claim is 6235 feet NORTH and 2994 feet WEST from a survey monument or permanent natural object described as ANGLE POINT #64 OF TRACT No. 40 WITHIN T.1N., R.14E. G&SRM, GILA COUNTY, AZ
3. The type of location monument is A 2"X2"X5' WOOD POST
The types of corner end monuments are 2"X2"X5' WOOD POSTS
4. The bearing and distance between the corners of the claim are beginning at the NORTHWEST corner of the claim, 1500 feet in a EASTERLY direction to the NORTHEAST corner, then, 600 feet in a SOUTHERLY direction to the SOUTHEAST corner, then, 1500 feet in a WESTERLY direction to the SOUTHWEST corner, then, 600 feet in a NORTHERLY direction to the point of beginning.

RECEIVED
 M. AZ STATE OFFICE
 FEB 22 P 12:01
 PHOENIX, AZ

AMC 370131

One inch = Four Hundred feet



Section 36 Township 2N Range 13E Gila & Salt River Meridian

Date: 1-31-06

Signature - Owner/Agent

NOTICE OF MINING CLAIM

1. TYPE OF NOTICE: Location Amendment Relocation

2. TYPE OF CLAIM: Placer Lode Millsite Tunnelsite

3. The name and address of the Locator is:

Name: BHP COPPER, PINTO VALLEY OPERATIONS.

Address: PO. BOX 100

City/State/Zip: Miami, AZ 85539

4. The name of the claim is: RJ # 23

5. The date of the location is: January 31, 2006

6. The claim is 1500 feet long and 600 feet wide. The distance from the location monument to the end of the claim is 20 feet in an WESTERLY direction and 1480 feet in a EASTERLY direction.

7. The general course of the claim is from the WEST to the EAST

8. The location of the claim is in Section(s) 36 Township 2 North Range 13 East and Section 31 Township 2 North Range 14 E, Gila & Salt River Meridian, Globe Mining District, County of Gila State of Arizona.

9. The location of the claim with reference to a natural object or permanent monument is: The location monument is located 6235 feet North and 2954 feet West from Angle Point #64 of Tract 40 T.1N., R.13E., G&SRM

10. Dated: 1-31-06 11. Agent: [Signature]

Darling Environmental & Surveying, Ltd.
1650 N Kolb Road; Suite 136
Tucson, AZ 85715

RECEIVED
BLM, AZ STATE OFFICE
2006 FEB 22 P 12: 08
PHOENIX, AZ

AMG 370132


MAP OF MINING CLAIM LOCATION

1. The name of the claim is RJ #23
2. The LOCATION MONUMENT of the claim is 6235 feet NORTH and 2954 feet WEST from a survey monument or permanent natural object described as ANGLE POINT #64 OF TRACT No. 40 WITHIN T.1N., R.14E. G&SRM, GILA COUNTY, AZ
3. The type of location monument is A 2"X2"X5' WOOD POST
The types of corner end monuments are 2"X2"X5' WOOD POSTS
4. The bearing and distance between the corners of the claim are beginning at the NORTHWEST corner of the claim, 1500 feet in a EASTERLY direction to the NORTHEAST corner, then, 600 feet in a SOUTHERLY direction to the SOUTHEAST corner, then, 1500 feet in a WESTERLY direction to the SOUTHWEST corner, then, 600 feet in a NORTHERLY direction to the point of beginning.

One inch = Four Hundred feet

RECEIVED
 B.L.M. AZ STATE OFFICE
 PHOENIX, AZ
 2006 FEB 22 P 12:08

AMO 370132



Section 36 Township 2N Range 13E and Section 31 Township 2N Range 14E Gila & Salt River Meridian

Date: 1-31-06

Signature - Owner/Agent

NOTICE OF MINING CLAIM

- 1. TYPE OF NOTICE: Location Amendment Relocation
- 2. TYPE OF CLAIM: Placer Lode Millsite Tunnelsite

3. The name and address of the Locator is:

Name: BHP COPPER, PINTO VALLEY OPERATIONS.
 Address: PO. BOX 100
 City/State/Zip: Miami, AZ 85539

4. The name of the claim is: RJ # 24

5. The date of the location is: January 31, 2006

6. The claim is 1500 feet long and 600 feet wide. The distance from the location monument to the end of the claim is 20 feet in an EASTERLY direction and 1480 feet in a WESTERLY direction.

7. The general course of the claim is from the EAST to the WEST

8. The location of the claim is in Section ^{NE 1/4} 36 Township 2 North Range 13 E Gila & Salt River Meridian, Globe Mining District, County of Gila State of Arizona.

9. The location of the claim with reference to a natural object or permanent monument is: The location monument is located 6835 feet North and 2994 feet West from Angle Point #64 of Tract 40 T.1N., R.13E., G&SRM

10. Dated: 1-31-06 11. Agent: [Signature]

Darling Environmental & Surveying, Ltd.
 1650 N Kolb Road; Suite 136
 Tucson, AZ 85715

RECEIVED
 G.L.M. AZ STATE OFFICE
 2006 FEB 22 P 12:08
 PHOENIX, AZ

AMC 370133

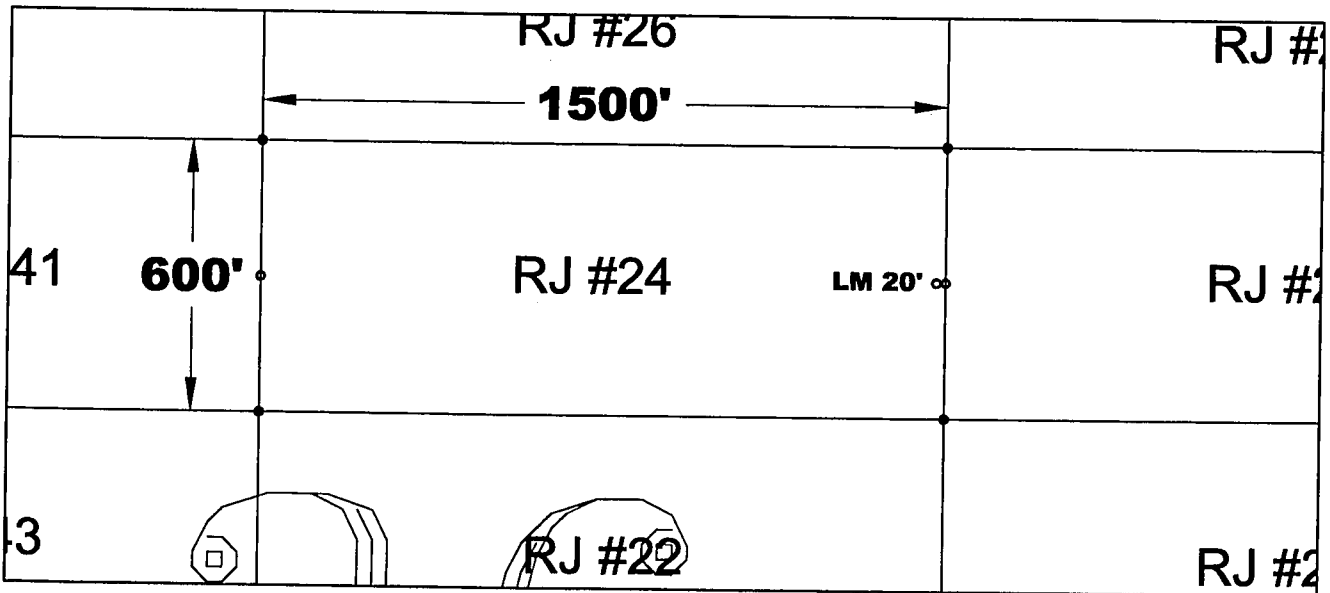
MAP OF MINING CLAIM LOCATION

1. The name of the claim is RJ #24
2. The LOCATION MONUMENT of the claim is 6835 feet NORTH and 2994 feet WEST from a survey monument or permanent natural object described as ANGLE POINT #64 OF TRACT No. 40 WITHIN T.1N., R.14E. G&SRM, GILA COUNTY, AZ
3. The type of location monument is A 2"X2"X5' WOOD POST
The types of corner end monuments are 2"X2"X5' WOOD POSTS
4. The bearing and distance between the corners of the claim are beginning at the NORTHWEST corner of the claim, 1500 feet in a EASTERLY direction to the NORTHEAST corner, then, 600 feet in a SOUTHERLY direction to the SOUTHEAST corner, then, 1500 feet in a WESTERLY direction to the SOUTHWEST corner, then, 600 feet in a NORTHERLY direction to the point of beginning.

One inch = Four Hundred feet


RECEIVED
 GILIA AZ STATE OFFICE
 PHOENIX, AZ
 2006 FEB 22 P 12: 08

ANG 370133



Section 36 Township 2N Range 13E Gila & Salt River Meridian

Date: 1-31-06


 Signature - Owner/Agent

NOTICE OF MINING CLAIM

1. TYPE OF NOTICE: Location Amendment Relocation

2. TYPE OF CLAIM: Placer Lode Millsite Tunnelsite

3. The name and address of the Locator is:

Name: BHP COPPER, PINTO VALLEY OPERATIONS.

Address: PO. BOX 100

City/State/Zip: Miami, AZ 85539

4. The name of the claim is: RJ # 25

5. The date of the location is: January 31, 2006

6. The claim is 1500 feet long and 600 feet wide. The distance from the location monument to the end of the claim is 20 feet in an WESTERLY direction and 1480 feet in a EASTERLY direction.

7. The general course of the claim is from the WEST to the EAST

8. The location of the claim is in Section(s) 36 Township 2 North Range 13 East and Section 31 Township 2 North Range 14 E, Gila & Salt River Meridian, Globe Mining District, County of Gila State of Arizona.

9. The location of the claim with reference to a natural object or permanent monument is: The location monument is located 6835 feet North and 2954 feet West from Angle Point #64 of Tract 40 T.1N., R.13E., G&SRM

10. Dated: 1-31-06 11. Agent: [Signature]

Darling Environmental & Surveying, Ltd.
1650 N Kolb Road; Suite 136
Tucson, AZ 85715

RECEIVED
D.L.M. AZ STATE OFFICE
2006 FEB 22 P 12: 08
PHOENIX, AZ

ANG 370134

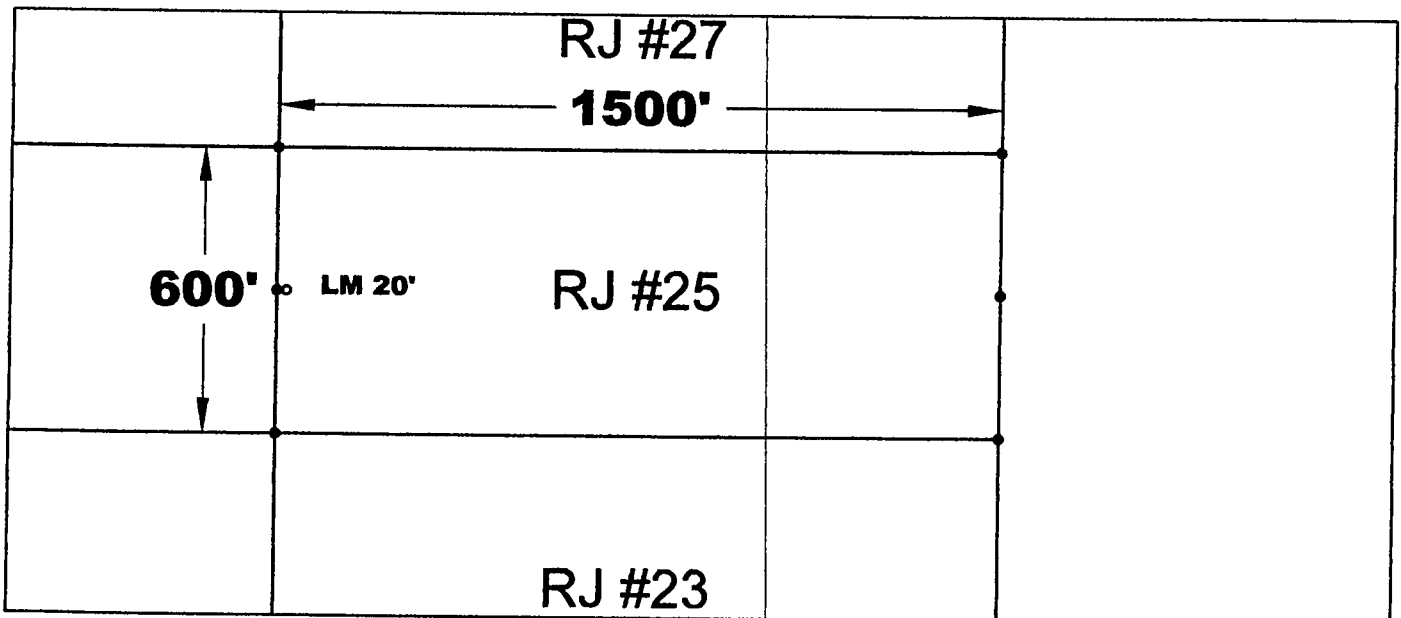
MAP OF MINING CLAIM LOCATION

1. The name of the claim is RJ #25
2. The LOCATION MONUMENT of the claim is 6835 feet NORTH and 2954 feet WEST from a survey monument or permanent natural object described as ANGLE POINT #64 OF TRACT No. 40 WITHIN T.1N., R.14E. G&SRM, GILA COUNTY, AZ
3. The type of location monument is A 2"X2"X5' WOOD POST
The types of corner end monuments are 2"X2"X5' WOOD POSTS
4. The bearing and distance between the corners of the claim are beginning at the NORTHWEST corner of the claim, 1500 feet in a EASTERLY direction to the NORTHEAST corner, then, 600 feet in a SOUTHERLY direction to the SOUTHEAST corner, then, 1500 feet in a WESTERLY direction to the SOUTHWEST corner, then, 600 feet in a NORTHERLY direction to the point of beginning.

One inch = Four Hundred feet


RECEIVED
 BLM, AZ STATE OFFICE
 2006 FEB 22 P 12:08
 PHOENIX, AZ

AND 370134



Section 36 Township 2N Range 13E and Section 31 Township 2N Range 14E Gila & Salt River Meridian

Date: 1-31-06


 Signature – Owner/Agent

NOTICE OF MINING CLAIM

1. TYPE OF NOTICE: Location Amendment Relocation

2. TYPE OF CLAIM: Placer Lode Millsite Tunnelsite

3. The name and address of the Locator is:

Name: BHP COPPER, PINTO VALLEY OPERATIONS.

Address: PO. BOX 100

City/State/Zip: Miami, AZ 85539

4. The name of the claim is: RJ # 26

5. The date of the location is: January 31, 2006

6. The claim is 1500 feet long and 600 feet wide. The distance from the location monument to the end of the claim is 20 feet in an EASTERLY direction and 1480 feet in a WESTERLY direction.

7. The general course of the claim is from the EAST to the WEST

8. The location of the claim is in Section 36 Township 2 North Range 13 E Gila & Salt River Meridian, Globe Mining District, County of Gila State of Arizona.

9. The location of the claim with reference to a natural object or permanent monument is: The location monument is located 7435 feet North and 2994 feet West from Angle Point #64 of Tract 40 T.1N., R.13E., G&SRM

10. Dated: 1-31-06 11. Agent: [Signature]

Darling Environmental & Surveying, Ltd.

1650 N Kolb Road; Suite 136

Tucson, AZ 85715

RECEIVED
BLM, AZ STATE OFFICE
2006 FEB 22 P 12: 08
PHOENIX, AZ

AMC 370135

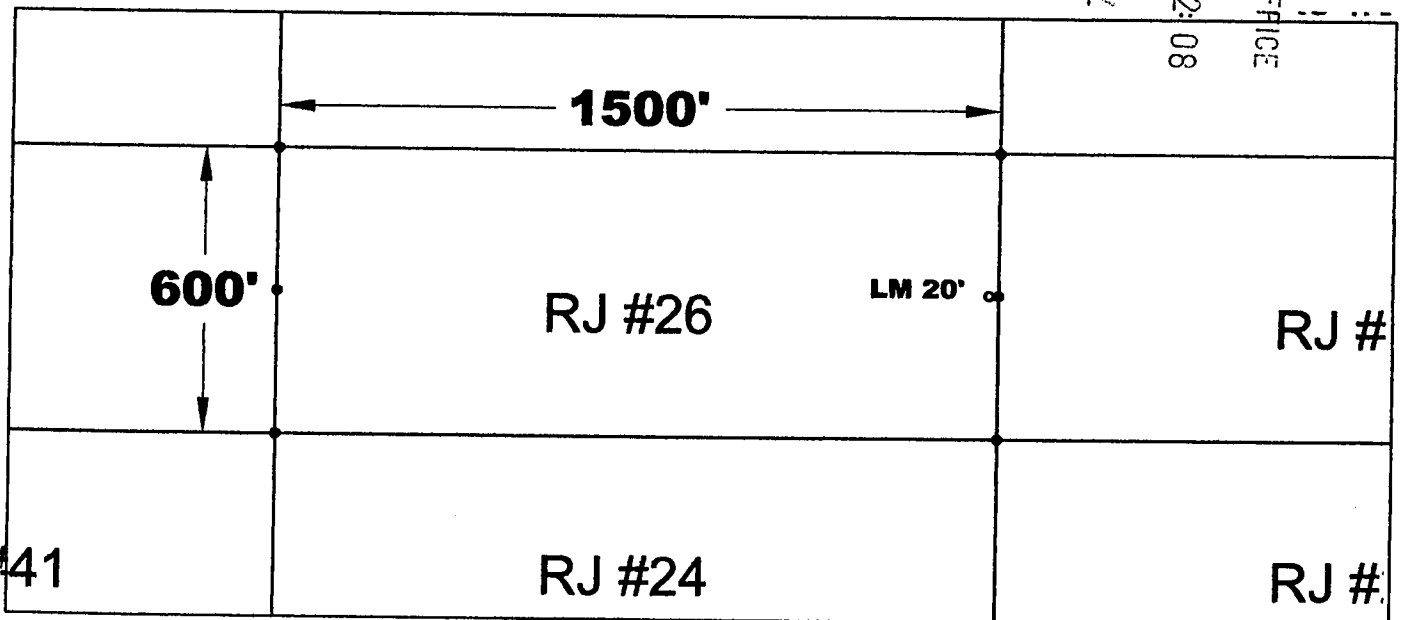
MAP OF MINING CLAIM LOCATION

1. The name of the claim is RJ #26
2. The LOCATION MONUMENT of the claim is 7435 feet NORTH and 2994 feet WEST from a survey monument or permanent natural object described as ANGLE POINT #64 OF TRACT No. 40 WITHIN T.1N., R.14E. G&SRM, GILA COUNTY, AZ
3. The type of location monument is A 2"X2"X5' WOOD POST
The types of corner end monuments are 2"X2"X5' WOOD POSTS
4. The bearing and distance between the corners of the claim are beginning at the NORTHWEST corner of the claim, 1500 feet in a EASTERLY direction to the NORTHEAST corner, then, 600 feet in a SOUTHERLY direction to the SOUTHEAST corner, then, 1500 feet in a WESTERLY direction to the SOUTHWEST corner, then, 600 feet in a NORTHERLY direction to the point of beginning.

One inch = Four Hundred feet


RECEIVED
 B.L.M. AZ STATE OFFICE
 2006 FEB 22 P 12:08
 PHOENIX, AZ

AMO 370135



Section 36 Township 2N Range 13E Gila & Salt River Meridian

Date: 1-31-06


 Signature - Owner/Agent

NOTICE OF MINING CLAIM

1. TYPE OF NOTICE: Location Amendment Relocation

2. TYPE OF CLAIM: Placer Lode Millsite Tunnelsite

3. The name and address of the Locator is:

Name: BHP COPPER, PINTO VALLEY OPERATIONS.

Address: PO. BOX 100

City/State/Zip: Miami, AZ 85539

4. The name of the claim is: RJ # 27

5. The date of the location is: January 31, 2006

6. The claim is 1500 feet long and 600 feet wide. The distance from the location monument to the end of the claim is 20 feet in an WESTERLY direction and 1480 feet in a EASTERLY direction.

7. The general course of the claim is from the WEST to the EAST
NE 1/4 NW 1/4

8. The location of the claim is in Section(s) 36 Township 2 North Range 13 East and Section 31 Township 2 North Range 14 E, Gila & Salt River Meridian, Globe Mining District, County of Gila State of Arizona.

9. The location of the claim with reference to a natural object or permanent monument is:
The location monument is located 7435 feet North and 2954 feet West from Angle Point #64 of Tract 40 T.1N., R.13E., G&SRM

10. Dated: 1-31-06 11. Agent: Richard Darling

Darling Environmental & Surveying, Ltd.
1650 N Kolb Road; Suite 136
Tucson, AZ 85715

RECEIVED
D.L.M. AZ STATE OFFICE
2006 FEB 22 P 12: 09
PHOENIX, AZ

AMC 370136

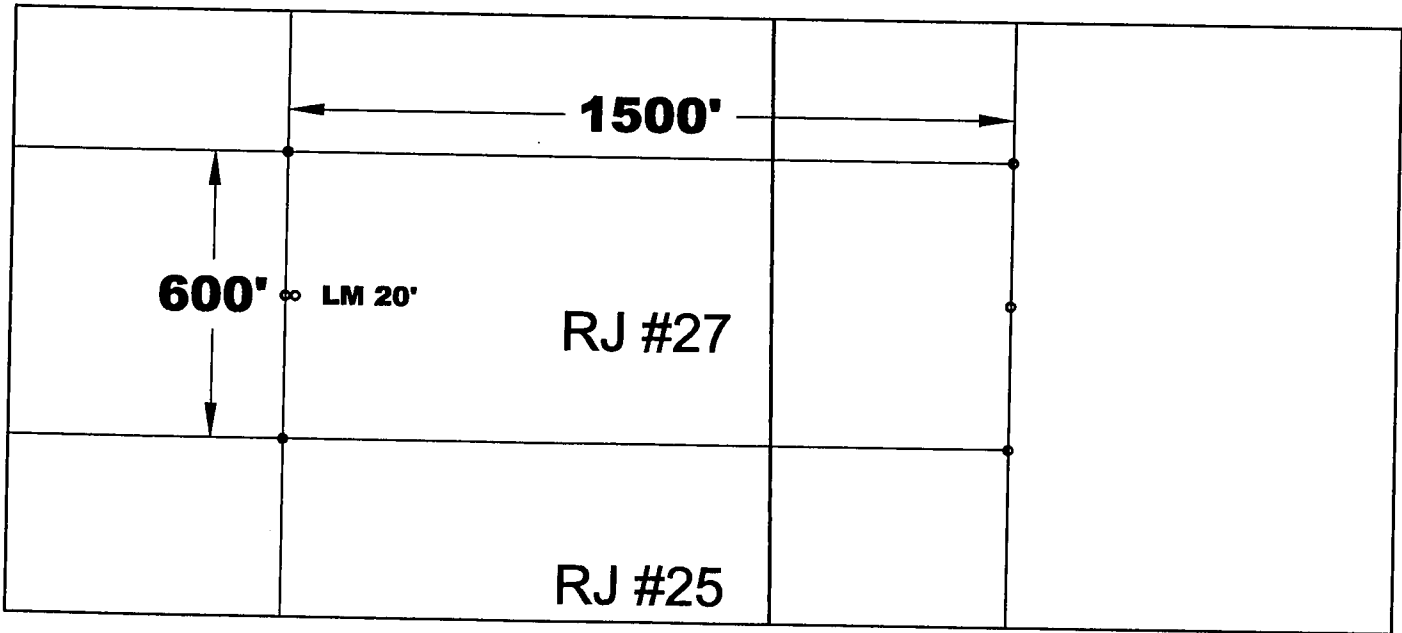
MAP OF MINING CLAIM LOCATION

1. The name of the claim is RJ #27
2. The LOCATION MONUMENT of the claim is 7435 feet NORTH and 2954 feet WEST from a survey monument or permanent natural object described as ANGLE POINT #64 OF TRACT No. 40 WITHIN T.1N., R.14E. G&SRM, GILA COUNTY, AZ
3. The type of location monument is A 2"X2"X5' WOOD POST
The types of corner end monuments are 2"X2"X5' WOOD POSTS
4. The bearing and distance between the corners of the claim are beginning at the NORTHWEST corner of the claim, 1500 feet in a EASTERLY direction to the NORTHEAST corner, then, 600 feet in a SOUTHERLY direction to the SOUTHEAST corner, then, 1500 feet in a WESTERLY direction to the SOUTHWEST corner, then, 600 feet in a NORTHERLY direction to the point of beginning.

One inch = Four Hundred feet

RECEIVED
 L.M. AZ STATE OFFICE
 2006 FEB 22 P 12:10
 PHOENIX, AZ

AMC 3701361



Section 36 Township 2N Range 13E and Section 31 Township 2N Range 14E Gila & Salt River Meridian

Date: 1-31-06


 Signature - Owner/Agent

NOTICE OF MINING CLAIM

1. TYPE OF NOTICE: Location Amendment Relocation

2. TYPE OF CLAIM: Placer Lode Millsite Tunnelsite

3. The name and address of the Locator is:

Name: BHP COPPER, PINTO VALLEY OPERATIONS.

Address: PO. BOX 100

City/State/Zip: Miami, AZ 85539

4. The name of the claim is: RJ # 28

5. The date of the location is: January 31, 2006

6. The claim is 1500 feet long and 600 feet wide. The distance from the location monument to the end of the claim is 20 feet in an EASTERLY direction and 1480 feet in a WESTERLY direction.

7. The general course of the claim is from the EAST to the WEST

8. The location of the claim is in Section 36 Township 2 North Range 13 E Gila & Salt River Meridian, Globe Mining District, County of Gila State of Arizona.

9. The location of the claim with reference to a natural object or permanent monument is: The location monument is located 8035 feet North and 2994 feet West from Angle Point #64 of Tract 40 T.1N., R.13E., G&SRM

10. Dated: 1-31-06 11. Agent: Rudolf Darling

Darling Environmental & Surveying, Ltd.
1650 N Kolb Road; Suite 136
Tucson, AZ 85715

RECEIVED
D.M. AZ STATE OFFICE
2006 FEB 22 P 12:11
PHOENIX, AZ

AMC 370137

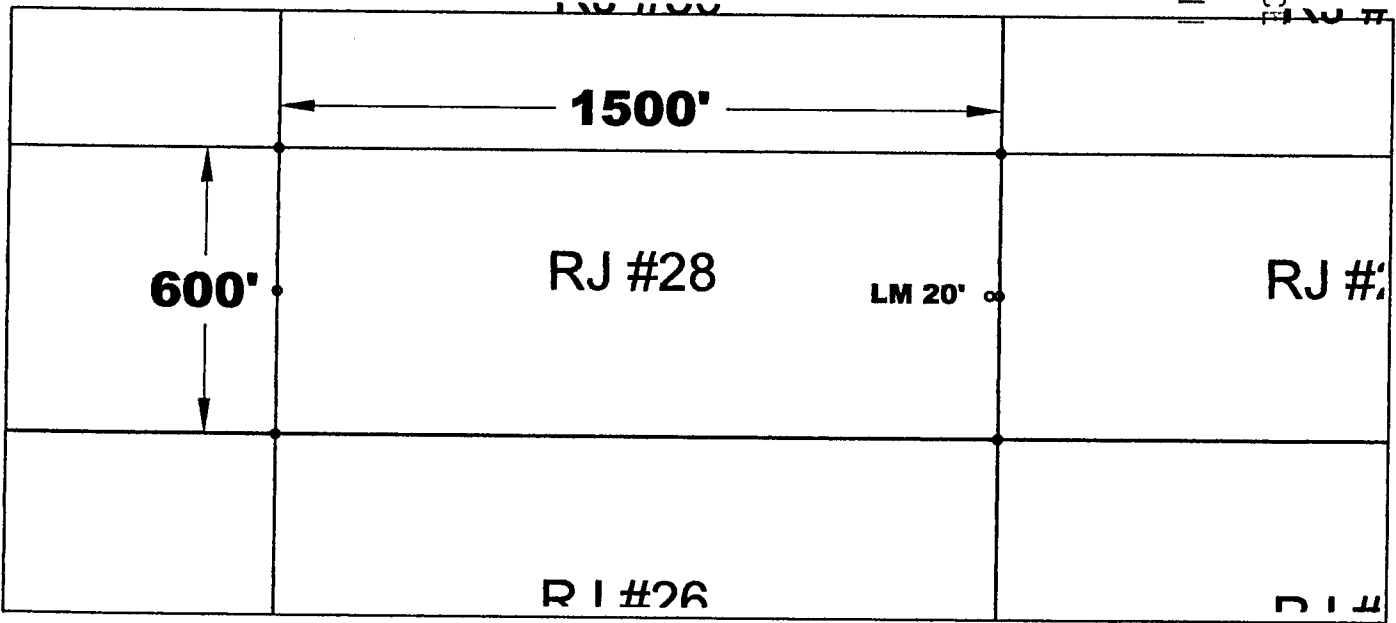
MAP OF MINING CLAIM LOCATION

1. The name of the claim is RJ #28
2. The LOCATION MONUMENT of the claim is 8035 feet NORTH and 2994 feet WEST from a survey monument or permanent natural object described as ANGLE POINT #64 OF TRACT No. 40 WITHIN T.1N., R.14E. G&SRM, GILA COUNTY, AZ
3. The type of location monument is A 2"X2"X5' WOOD POST
The types of corner end monuments are 2"X2"X5' WOOD POSTS
4. The bearing and distance between the corners of the claim are beginning at the NORTHWEST corner of the claim, 1500 feet in a EASTERLY direction to the NORTHEAST corner, then, 600 feet in a SOUTHERLY direction to the SOUTHEAST corner, then, 1500 feet in a WESTERLY direction to the SOUTHWEST corner, then, 600 feet in a NORTHERLY direction to the point of beginning.

One inch = Four Hundred feet


RECEIVED
 B.L.M. AZ STATE OFFICE
 2006 FEB 22 P 12:11
 PHOENIX, AZ

AMC 370137



Section 36 Township 2N Range 13E Gila & Salt River Meridian

Date: 1-31-06


 Signature – Owner/Agent

NOTICE OF MINING CLAIM

1. TYPE OF NOTICE: Location Amendment Relocation

2. TYPE OF CLAIM: Placer Lode Millsite Tunnelsite

3. The name and address of the Locator is:

Name: BHP COPPER, PINTO VALLEY OPERATIONS.

Address: PO. BOX 100

City/State/Zip: Miami, AZ 85539

4. The name of the claim is: RJ # 29

5. The date of the location is: January 31, 2006

6. The claim is 1500 feet long and 600 feet wide. The distance from the location monument to the end of the claim is 20 feet in an WESTERLY direction and 1480 feet in a EASTERLY direction.

7. The general course of the claim is from the WEST to the EAST

8. The location of the claim is in Section(s) 36 Township 2 North Range 13 East and Section 31 Township 2 North Range 14 E, Gila & Salt River Meridian, Globe Mining District, County of Gila State of Arizona.

9. The location of the claim with reference to a natural object or permanent monument is: The location monument is located 8035 feet North and 2954 feet West from Angle Point #64 of Tract 40 T.1N., R.13E., G&SRM

10. Dated: 1-31-06 11. Agent: [Signature]

Darling Environmental & Surveying, Ltd.
1650 N Kolb Road; Suite 136
Tucson, AZ 85715

RECEIVED
B.L.M. AZ STATE OFFICE
2006 FEB 22 P 12:11
PHOENIX, AZ

AMC 370138

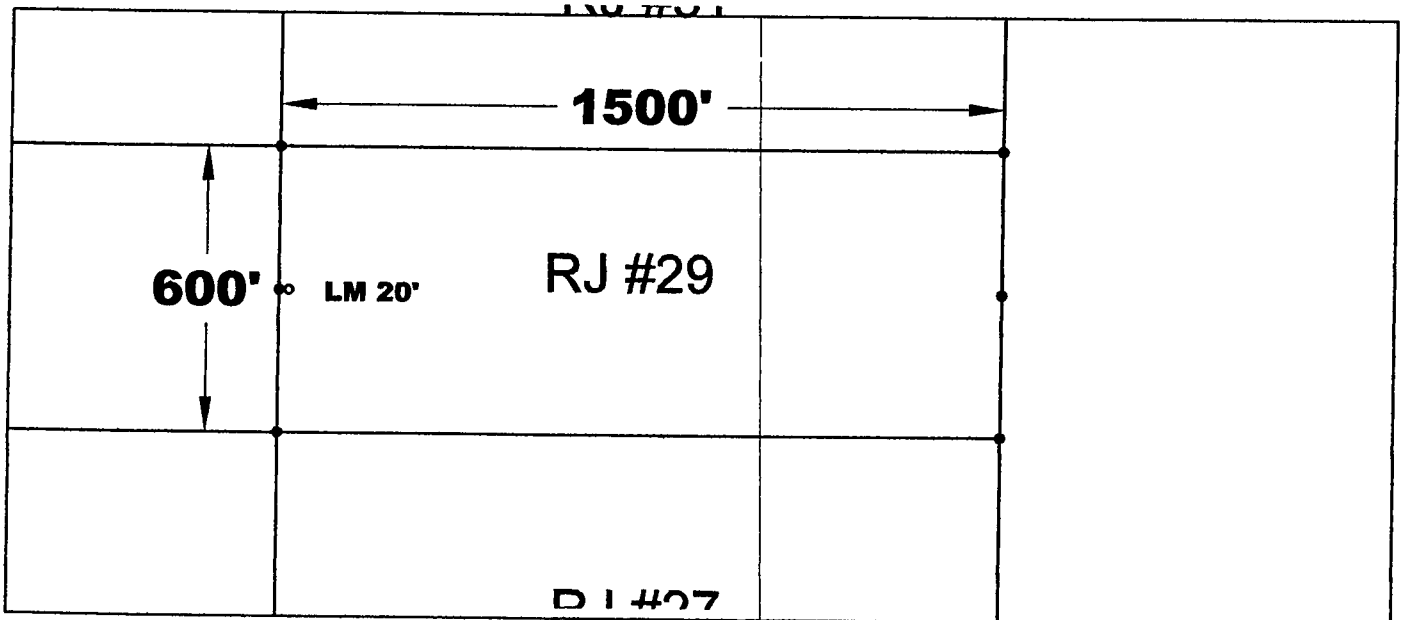
MAP OF MINING CLAIM LOCATION

1. The name of the claim is RJ #29
2. The LOCATION MONUMENT of the claim is 8035 feet NORTH and 2954 feet WEST from a survey monument or permanent natural object described as ANGLE POINT #64 OF TRACT No. 40 WITHIN T.1N., R.14E. G&SRM, GILA COUNTY, AZ
3. The type of location monument is A 2"X2"X5' WOOD POST
The types of corner end monuments are 2"X2"X5' WOOD POSTS
4. The bearing and distance between the corners of the claim are beginning at the NORTHWEST corner of the claim, 1500 feet in a EASTERLY direction to the NORTHEAST corner, then, 600 feet in a SOUTHERLY direction to the SOUTHEAST corner, then, 1500 feet in a WESTERLY direction to the SOUTHWEST corner, then, 600 feet in a NORTHERLY direction to the point of beginning.

One inch = Four Hundred feet

RECEIVED
D.L.H. AZ STATE OFFICE
2006 FEB 22 P 12:11
PHOENIX, AZ

ANC 370138



Section 36 Township 2N Range 13E and Section 31 Township 2N Range 14E Gila & Salt River Meridian

Date: 1-31-06

Richard A. Dorley
Signature - Owner/Agent

NOTICE OF MINING CLAIM

1. TYPE OF NOTICE: Location Amendment Relocation

2. TYPE OF CLAIM: Placer Lode Millsite Tunnelsite

3. The name and address of the Locator is:

Name: BHP COPPER, PINTO VALLEY OPERATIONS.

Address: PO. BOX 100

City/State/Zip: Miami, AZ 85539

4. The name of the claim is: RJ # 30

5. The date of the location is: January 30, 2006

6. The claim is 1500 feet long and 600 feet wide. The distance from the location monument to the end of the claim is 20 feet in an EASTERLY direction and 1480 feet in a WESTERLY direction.

7. The general course of the claim is from the EAST to the WEST

SE 1/4 NE 1/4

8. The location of the claim is in Section(s) 25 & 36 Township 2 North Range 13 E Gila & Salt River Meridian, Globe Mining District, County of Gila State of Arizona.

9. The location of the claim with reference to a natural object or permanent monument is: The location monument is located 8635 feet North and 2994 feet West from Angle Point #64 of Tract 40 T.1N., R.13E., G&SRM

10. Dated: 1-31-06 11. Agent: [Signature]

Darling Environmental & Surveying, Ltd.

1650 N Kolb Road; Suite 136

Tucson, AZ 85715

PHOENIX, AZ

2006 FEB 22 P 12:11

RECEIVED
ALM, AZ STATE OFFICE

AMC 370139

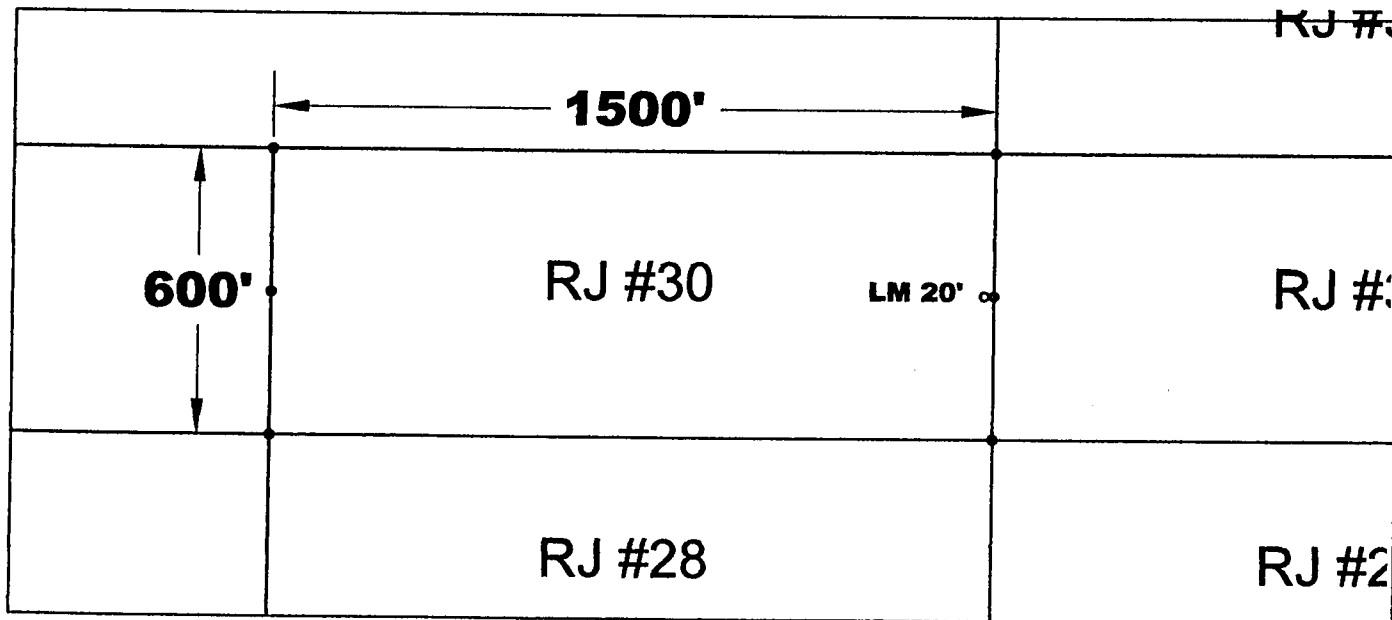
MAP OF MINING CLAIM LOCATION

1. The name of the claim is RJ #30
2. The LOCATION MONUMENT of the claim is 8635 feet NORTH and 2994 feet WEST from a survey monument or permanent natural object described as ANGLE POINT #64 OF TRACT No. 40 WITHIN T.1N., R.14E. G&SRM, GILA COUNTY, AZ
3. The type of location monument is A 2"X2"X5' WOOD POST
The types of corner end monuments are 2"X2"X5' WOOD POSTS
4. The bearing and distance between the corners of the claim are beginning at the NORTHWEST corner of the claim, 1500 feet in a EASTERLY direction to the NORTHEAST corner, then, 600 feet in a SOUTHERLY direction to the SOUTHEAST corner, then, 1500 feet in a WESTERLY direction to the SOUTHWEST corner, then, 600 feet in a NORTHERLY direction to the point of beginning.

One inch = Four Hundred feet


RECEIVED
 B.L.M. AZ STATE OFFICE
 2006 FEB 22 P 12:11
 PHOENIX, AZ

AMC 370139



Section 36 & 25 Township 2N Range 13E Gila & Salt River Meridian

Date: 1-31-06


 Signature - Owner/Agent

NOTICE OF MINING CLAIM

1. TYPE OF NOTICE: Location Amendment Relocation

2. TYPE OF CLAIM: Placer Lode Millsite Tunnelsite

3. The name and address of the Locator is:

Name: BHP COPPER, PINTO VALLEY OPERATIONS.

Address: PO. BOX 100

City/State/Zip: Miami, AZ 85539

4. The name of the claim is: RJ #31

5. The date of the location is: January 31, 2006

6. The claim is 1500 feet long and 600 feet wide. The distance from the location monument to the end of the claim is 20 feet in an WESTERLY direction and 1480 feet in a EASTERLY direction.

7. The general course of the claim is from the WEST to the EAST

8. The location of the claim is in Section(s) ^{SE 1/4 NE 1/4} 25 & 36 Township 2 North Range 13 East and Section(s) ^{SW 1/4} 30 & 31 Township 2 North Range 14 E, Gila & Salt River Meridian, Globe Mining District, County of Gila State of Arizona.

9. The location of the claim with reference to a natural object or permanent monument is: The location monument is located 8635 feet North and 2954 feet West from Angle Point #64 of Tract 40 T.1N., R.13E., G&SRM

10. Dated: 1-31-06 11. Agent: Richard D. Darling

Darling Environmental & Surveying, Ltd.
1650 N Kolb Road; Suite 136
Tucson, AZ 85715

RECEIVED
ALM. AZ STATE OFFICE
2006 FEB 22 P 12:11
PHOENIX, AZ

AMC 370140


MAP OF MINING CLAIM LOCATION

1. The name of the claim is RJ #31
2. The LOCATION MONUMENT of the claim is 8635 feet NORTH and 2954 feet WEST from a survey monument or permanent natural object described as ANGLE POINT #64 OF TRACT No. 40 WITHIN T.1N., R.14E. G&SRM, GILA COUNTY, AZ
3. The type of location monument is A 2"X2"X5' WOOD POST
The types of corner end monuments are 2"X2"X5' WOOD POSTS
4. The bearing and distance between the corners of the claim are beginning at the NORTHWEST corner of the claim, 1500 feet in a EASTERLY direction to the NORTHEAST corner, then, 600 feet in a SOUTHERLY direction to the SOUTHEAST corner, then, 1500 feet in a WESTERLY direction to the SOUTHWEST corner, then, 600 feet in a NORTHERLY direction to the point of beginning.

One inch = Four Hundred feet

RECEIVED
 G.L.M. AZ STATE OFFICE
 FEB 22 P 12:11
 PHOENIX, AZ

ANC 370140



Section 36 & 25 Township 2N Range 13E and Section 30 & 31 Township 2N Range 14E Gila & Salt River Meridian

Date: 1-31-06

Richard D. Dooly

NOTICE OF MINING CLAIM

1. TYPE OF NOTICE: Location Amendment Relocation

2. TYPE OF CLAIM: Placer Lode Millsite Tunnelsite

3. The name and address of the Locator is:

Name: BHP COPPER, PINTO VALLEY OPERATIONS.

Address: PO. BOX 100

City/State/Zip: Miami, AZ 85539

4. The name of the claim is: RJ # 32

5. The date of the location is: February 1, 2006

6. The claim is 1500 feet long and 600 feet wide. The distance from the location monument to the end of the claim is 20 feet in an WESTERLY direction and 1480 feet in a EASTERLY direction.

7. The general course of the claim is from the WEST to the EAST

8. The location of the claim is in Section(s) ^{SE 1/4} 25 Township 2 North Range 13 East and Section(s) ^{SW 1/4} 30 Township 2 North Range 14 E, Gila & Salt River Meridian, Globe Mining District, County of Gila State of Arizona.

9. The location of the claim with reference to a natural object or permanent monument is: The location monument is located 9235 feet North and 2954 feet West from Angle Point #64 of Tract 40 T.1N., R.13E., G&SRM

10. Dated: 2-1-06 11. Agent: [Signature]

Darling Environmental & Surveying, Ltd.
1650 N Kolb Road; Suite 136
Tucson, AZ 85715

RECEIVED
BLM, AZ STATE OFFICE
2006 FEB 22 P 12:11
PHOENIX, AZ

AMB 37014

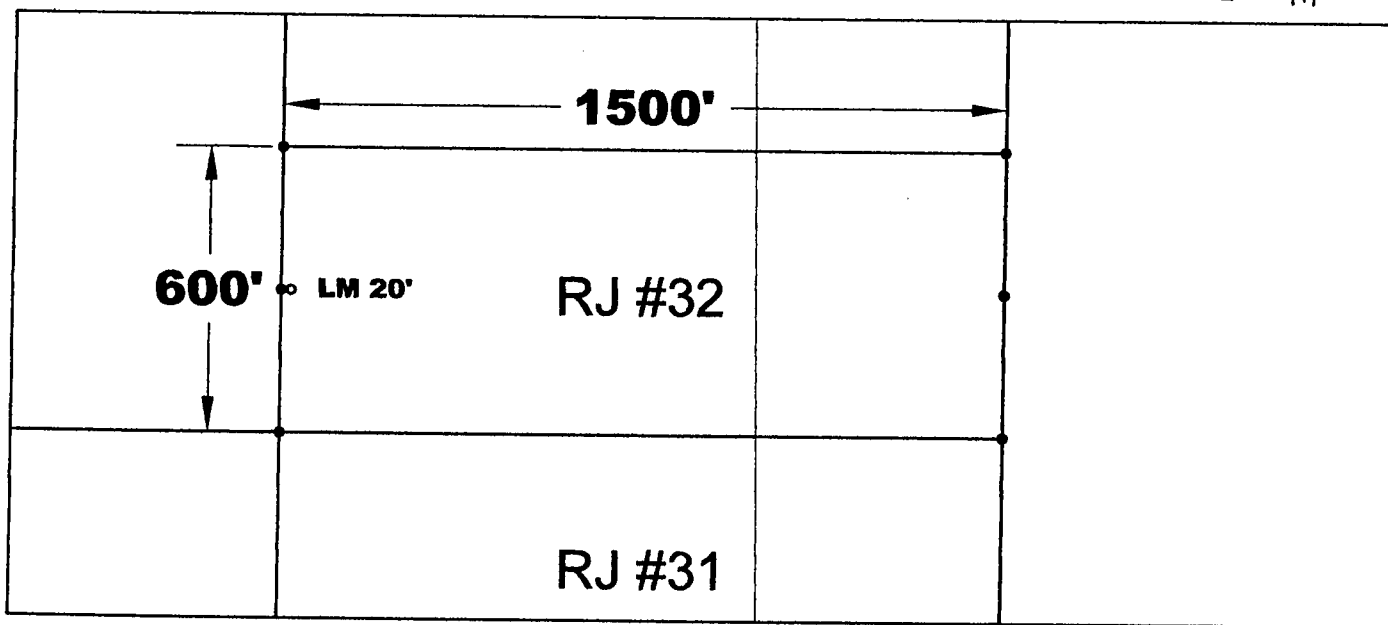
MAP OF MINING CLAIM LOCATION

1. The name of the claim is RJ #32
2. The LOCATION MONUMENT of the claim is 9235 feet NORTH and 2954 feet WEST from a survey monument or permanent natural object described as ANGLE POINT #64 OF TRACT No. 40 WITHIN T.1N., R.14E. G&SRM, GILA COUNTY, AZ
3. The type of location monument is A 2"X2"X5' WOOD POST
The types of corner end monuments are 2"X2"X5' WOOD POSTS
4. The bearing and distance between the corners of the claim are beginning at the NORTHWEST corner of the claim, 1500 feet in a EASTERLY direction to the NORTHEAST corner, then, 600 feet in a SOUTHERLY direction to the SOUTHEAST corner, then, 1500 feet in a WESTERLY direction to the SOUTHWEST corner, then, 600 feet in a NORTHERLY direction to the point of beginning.

One inch = Four Hundred feet

RECEIVED
 B.L.M. AZ STATE OFFICE
 2006 FEB 22 P 12:11
 PHOENIX, AZ

AMC 37014



Section 25 Township 2N Range 13E and Section 30 Township 2N Range 14E Gila & Salt River Meridian

Date: 2-1-06

Signature – Owner/Agent

NOTICE OF MINING CLAIM

1. TYPE OF NOTICE: Location Amendment Relocation

2. TYPE OF CLAIM: Placer Lode Millsite Tunnelsite

3. The name and address of the Locator is:

Name: BHP COPPER, PINTO VALLEY OPERATIONS.

Address: PO. BOX 100

City/State/Zip: Miami, AZ 85539

4. The name of the claim is: RJ # 33

5. The date of the location is: February 1, 2006

6. The claim is 1500 feet long and 600 feet wide. The distance from the location monument to the end of the claim is 20 feet in an WESTERLY direction and 1480 feet in a EASTERLY direction.

7. The general course of the claim is from the WEST to the EAST

8. The location of the claim is in Section(s) 25 Township 2 North Range 13 East and Section(s) 30 Township 2 North Range 14 E, Gila & Salt River Meridian, Globe Mining District, County of Gila State of Arizona.

9. The location of the claim with reference to a natural object or permanent monument is: The location monument is located 9835 feet North and 2954 feet West from Angle Point #64 of Tract 40 T.1N., R.13E., G&SRM

10. Dated: 2-1-06 11. Agent: Richard Darling

Darling Environmental & Surveying, Ltd.
1650 N Kolb Road; Suite 136
Tucson, AZ 85715

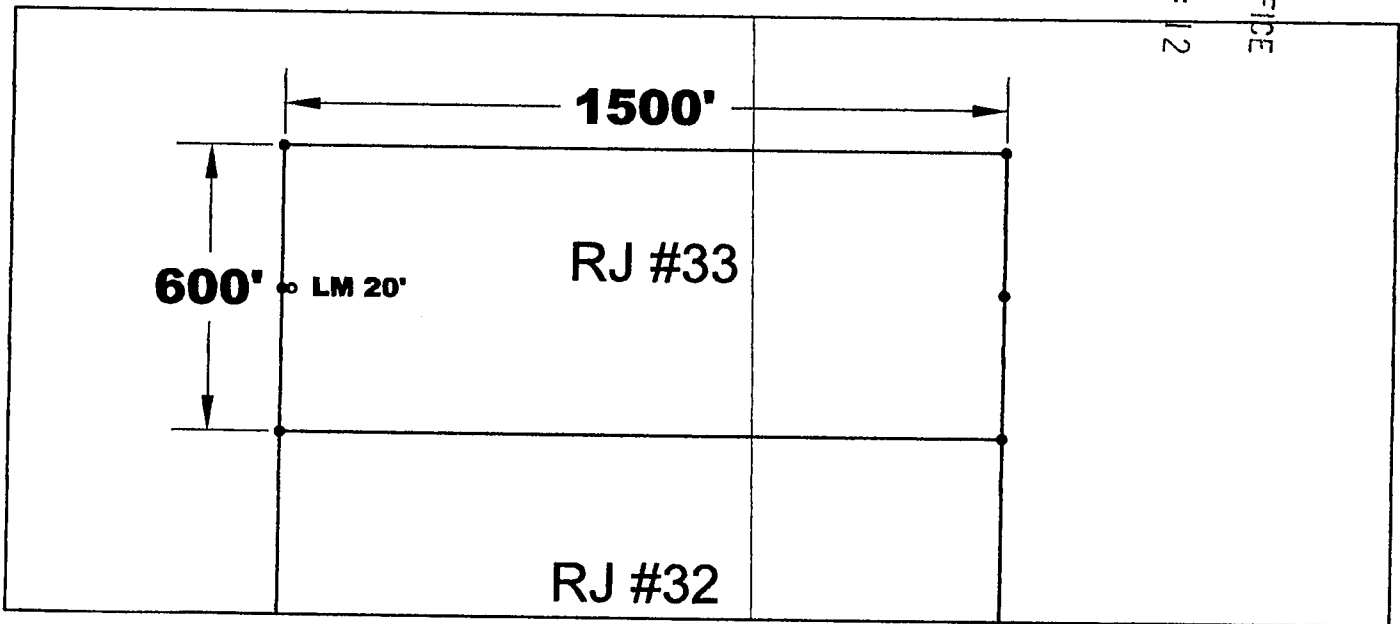
AMC 370142

RECEIVED
B.L.M. AZ STATE OFFICE
2006 FEB 22 P 12:11
PHOENIX, AZ

MAP OF MINING CLAIM LOCATION

1. The name of the claim is RJ #33
2. The LOCATION MONUMENT of the claim is 9835 feet NORTH and 2954 feet WEST from a survey monument or permanent natural object described as ANGLE POINT #64 OF TRACT No. 40 WITHIN T.1N., R.14E. G&SRM, GILA COUNTY, AZ
3. The type of location monument is A 2"X2"X5' WOOD POST
The types of corner end monuments are 2"X2"X5' WOOD POSTS
4. The bearing and distance between the corners of the claim are beginning at the NORTHWEST corner of the claim, 1500 feet in a EASTERLY direction to the NORTHEAST corner, then, 600 feet in a SOUTHERLY direction to the SOUTHEAST corner, then, 1500 feet in a WESTERLY direction to the SOUTHWEST corner, then, 600 feet in a NORTHERLY direction to the point of beginning.

One inch = Four Hundred feet



RECEIVED
B.L.M. AZ STATE OFFICE
2006 FEB 22 P 12:12
PHOENIX, AZ

AMC 370142

Section 25 Township 2N Range 13E and Section 30 Township 2N Range 14E Gila & Salt River Meridian

Date: 2-1-06

Richard D. [Signature]
Signature - Owner/Agent

NOTICE OF MINING CLAIM

1. TYPE OF NOTICE: Location Amendment Relocation

2. TYPE OF CLAIM: Placer Lode Millsite Tunnelsite

3. The name and address of the Locator is:

Name: BHP COPPER, PINTO VALLEY OPERATIONS.

Address: PO. BOX 100

City/State/Zip: Miami, AZ 85539

4. The name of the claim is: RJ # 34

5. The date of the location is: February 1, 2006

6. The claim is 1500 feet long and 600 feet wide. The distance from the location monument to the end of the claim is 20 feet in an EASTERLY direction and 1480 feet in a WESTERLY direction.

7. The general course of the claim is from the EAST to the WEST
SW 1/4, SE 1/4, NE 1/4, NW 1/4

8. The location of the claim is in Section(s) 25, 26, 35 & 36 Township 2 North Range 13 E Gila & Salt River Meridian, Globe Mining District, County of Gila State of Arizona.

9. The location of the claim with reference to a natural object or permanent monument is:
The location monument is located 8635 feet North and 5994 feet West from Angle Point #64 of Tract 40 T.1N., R.13E., G&SRM

10. Dated: 2-1-06 11. Agent: *Richard Darling*

Darling Environmental & Surveying, Ltd.
1650 N Kolb Road; Suite 136
Tucson, AZ 85715

RECEIVED
BLM AZ STATE OFFICE
2006 FEB 22 P 12: 12
PHOENIX, AZ

AMC 370143

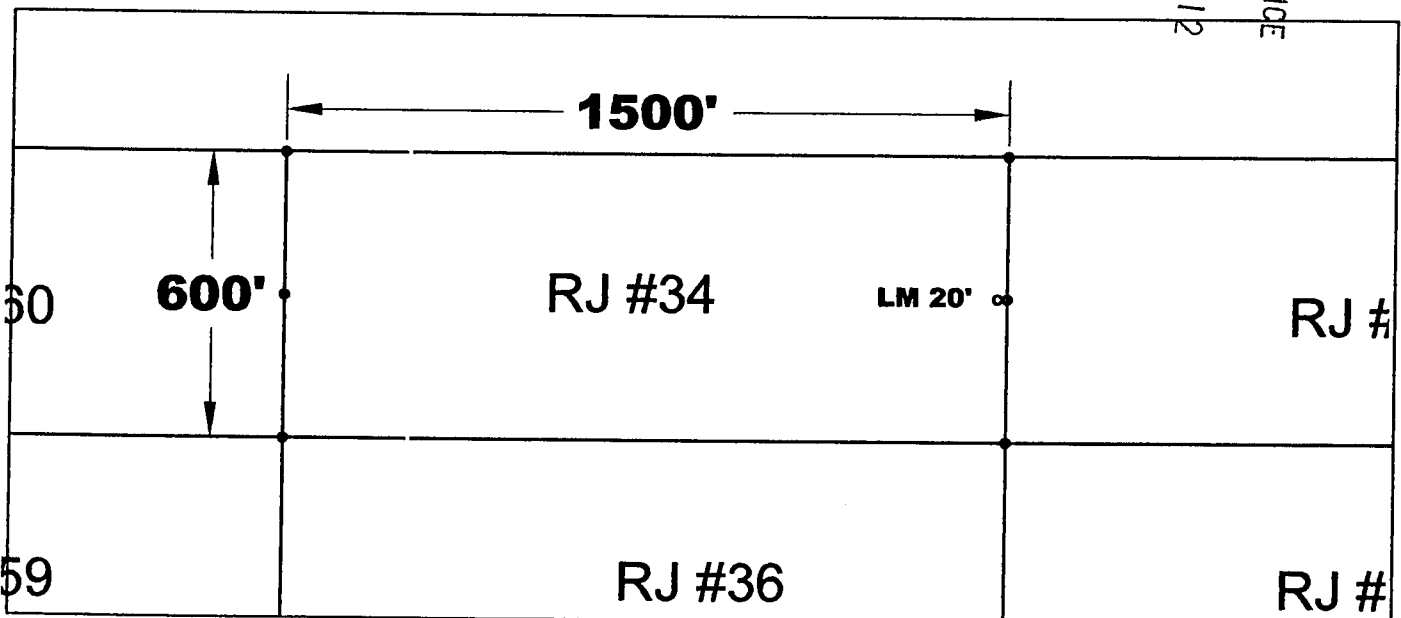
MAP OF MINING CLAIM LOCATION

1. The name of the claim is RJ #34
2. The LOCATION MONUMENT of the claim is 8635 feet NORTH and 5994 feet WEST from a survey monument or permanent natural object described as ANGLE POINT #64 OF TRACT No. 40 WITHIN T.1N., R.14E. G&SRM, GILA COUNTY, AZ
3. The type of location monument is A 2"X2"X5' WOOD POST
The types of corner end monuments are 2"X2"X5' WOOD POSTS
4. The bearing and distance between the corners of the claim are beginning at the NORTHWEST corner of the claim, 1500 feet in a EASTERLY direction to the NORTHEAST corner, then, 600 feet in a SOUTHERLY direction to the SOUTHEAST corner, then, 1500 feet in a WESTERLY direction to the SOUTHWEST corner, then, 600 feet in a NORTHERLY direction to the point of beginning.

One inch = Four Hundred feet


RECEIVED
 B.L.M. AZ STATE OFFICE
 2006 FEB 22 P 12:12
 PHOENIX, AZ

ANG 370143



Section 35, 36, 25 & 26 Township 2N Range 13E Gila & Salt River Meridian

Date: 2-1-06


 Signature - Owner/Agent

NOTICE OF MINING CLAIM

- 1. TYPE OF NOTICE: Location Amendment Relocation
- 2. TYPE OF CLAIM: Placer Lode Millsite Tunnelsite

3. The name and address of the Locator is:

Name: BHP COPPER, PINTO VALLEY OPERATIONS.

Address: PO. BOX 100

City/State/Zip: Miami, AZ 85539

4. The name of the claim is: RJ # 35

5. The date of the location is: February 1, 2006

6. The claim is 1500 feet long and 600 feet wide. The distance from the location monument to the end of the claim is 20 feet in an WESTERLY direction and 1480 feet in a EASTERLY direction.

7. The general course of the claim is from the WEST to the EAST

8. The location of the claim is in Section(s) ^{SW 1/4 NW 1/4} 25 & 36 Township 2 North Range 13 East, Gila & Salt River Meridian, Globe Mining District, County of Gila State of Arizona.

9. The location of the claim with reference to a natural object or permanent monument is: The location monument is located 8635 feet North and 5954 feet West from Angle Point #64 of Tract 40 T.1N., R.13E., G&SRM

10. Dated: 2-1-06 11. Agent: [Signature]

Darling Environmental & Surveying, Ltd.
1650 N Kolb Road; Suite 136
Tucson, AZ 85715

PHOENIX, AZ

2006 FEB 22 P 12:12

RECEIVED
G.L.H. AZ STATE OFFICE

AMC 37014


MAP OF MINING CLAIM LOCATION

1. The name of the claim is RJ #35
2. The LOCATION MONUMENT of the claim is 8635 feet NORTH and 5954 feet WEST from a survey monument or permanent natural object described as ANGLE POINT #64 OF TRACT No. 40 WITHIN T.1N., R.14E. G&SRM, GILA COUNTY, AZ
3. The type of location monument is A 2"X2"X5' WOOD POST
The types of corner end monuments are 2"X2"X5' WOOD POSTS
4. The bearing and distance between the corners of the claim are beginning at the NORTHWEST corner of the claim, 1500 feet in a EASTERLY direction to the NORTHEAST corner, then, 600 feet in a SOUTHERLY direction to the SOUTHEAST corner, then, 1500 feet in a WESTERLY direction to the SOUTHWEST corner, then, 600 feet in a NORTHERLY direction to the point of beginning.

One inch = Four Hundred feet


RECEIVED
 B.L.M. AZ STATE OFFICE
 2006 FEB 22 P 12:12
 PHOENIX, AZ

AMC 37014



Section 25 & 36 Township 2N Range 13E Gila & Salt River Meridian

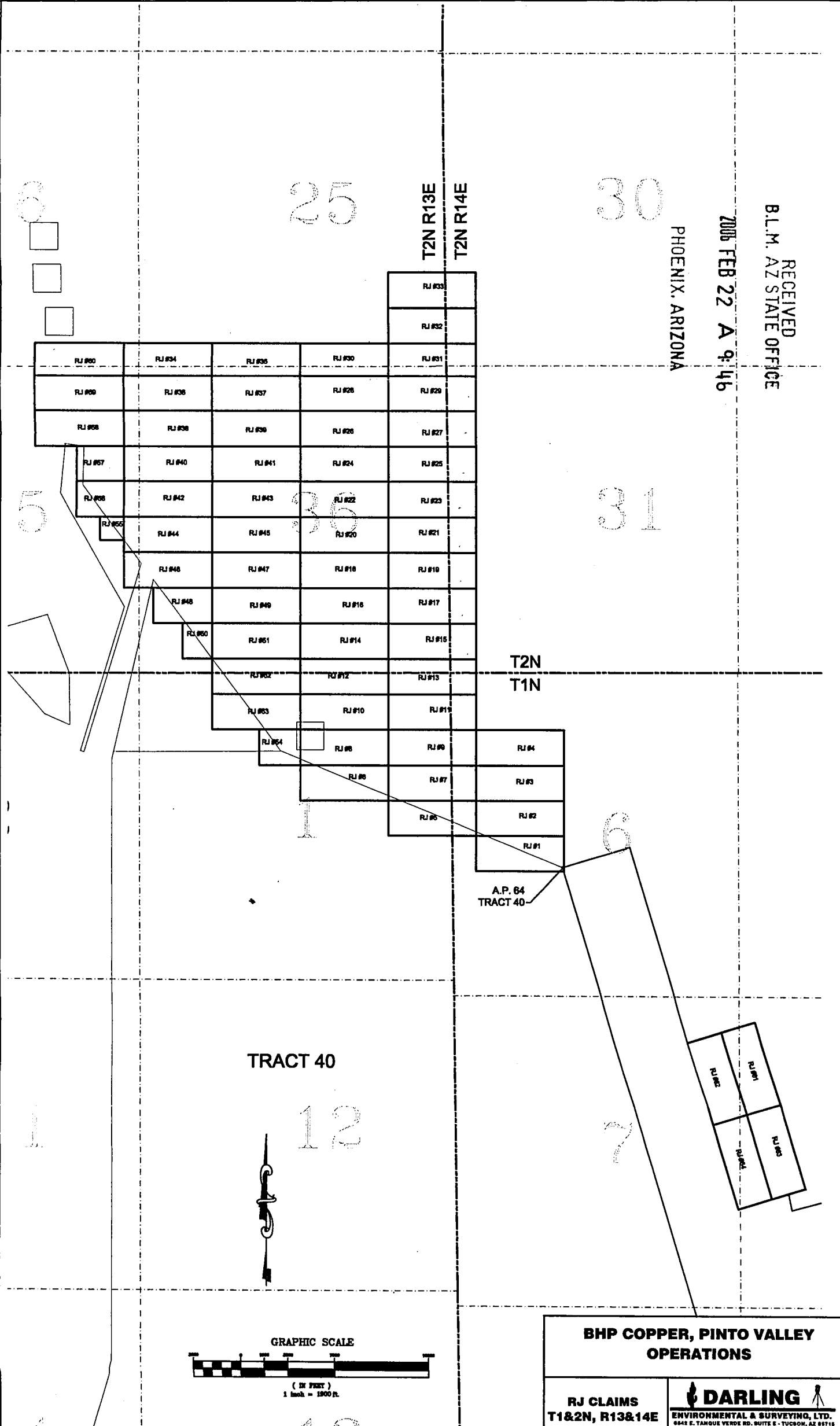
Date: 2-1-06


 Signature - Owner/Agent

RECEIVED
B.L.M. AZ STATE OFFICE

2006 FEB 22 A 9:46

PHOENIX, ARIZONA



BHP COPPER, PINTO VALLEY OPERATIONS

**RJ CLAIMS
T1&2N, R13&14E**

DARLING
 ENVIRONMENTAL & SURVEYING, LTD.
 6642 E. TANQUE VERDE RD., SUITE E - TUCSON, AZ 85716
 PH (520) 884-6722 FAX (520) 884-6727

Input Parameters for Geographic Report with Land

System Id = CR

Admin State = AZ

Geo State = AZ

Casetype Begins With 16, 18, 20, 21, 22, 23, 24, 25, 26, 27, 28, 29, 31, 32, 35, 36, 38, 39, 8370, 85, 92

Case Disp Txt = AUTHORIZED, PENDING

Mer Twp Rng =

Section =

Mtrs = 14 0010N 0130E 001, 14 0010N 0140E 006, 14 0010N 0140E 007, 14 0010N 0140E 008, 14 0020N 0130E 025, 14 0020N 0130E 026, 14 0020N 0130E 035, 14 0020N 0130E 036, 14 0020N 0140E 030, 14 0020N 0140E 031

Commodity =

Commodity Txt =

Pending Org =

Pend Org Decode =

Total Rows Returned: 6

RUN TIME: 01:30 PM

UNITED STATES DEPARTMENT OF INTERIOR
BUREAU OF LAND MANAGEMENT
GEOGRAPHIC REPORT WITH LAND
Sorted by Serial Number

RUN DATE: 03/23/2006
Page 1 of 2

Adm State: AZ

Serial Number: AZA 009599
Total Case Acres: 1,855.500

<u>Casetype</u>	<u>Case Disp</u>				<u>Sect</u>	<u>Sur Typ</u>	<u>Sur Num</u>	<u>Suff</u>	<u>Subdivision</u>	<u>Act Pend</u>
289100	AUTHORIZED	14	0010N	0140E	006	FF		1	N2,NWNWSW;	

Serial Number: AZA 009601
Total Case Acres: 1,723.950

<u>Casetype</u>	<u>Case Disp</u>				<u>Sect</u>	<u>Sur Typ</u>	<u>Sur Num</u>	<u>Suff</u>	<u>Subdivision</u>	<u>Act Pend</u>
289100	AUTHORIZED	14	0010N	0140E	006	FF		1	N2;	

Serial Number: AZA 021034
Total Case Acres: 5.000

<u>Casetype</u>	<u>Case Disp</u>				<u>Sect</u>	<u>Sur Typ</u>	<u>Sur Num</u>	<u>Suff</u>	<u>Subdivision</u>	<u>Act Pend</u>
386400	AUTHORIZED	14	0020N	0130E	026	MS	4831	1		

Serial Number: AZA 021035
Total Case Acres: 5.000

<u>Casetype</u>	<u>Case Disp</u>				<u>Sect</u>	<u>Sur Typ</u>	<u>Sur Num</u>	<u>Suff</u>	<u>Subdivision</u>	<u>Act Pend</u>
386400	AUTHORIZED	14	0020N	0130E	026	MS	4832			

Serial Number: AZA 021038
Total Case Acres: 5.000

<u>Casetype</u>	<u>Case Disp</u>				<u>Sect</u>	<u>Sur Typ</u>	<u>Sur Num</u>	<u>Suff</u>	<u>Subdivision</u>	<u>Act Pend</u>
386400	AUTHORIZED	14	0020N	0130E	026	MS	4835			

Serial Number: AZA 021043
Total Case Acres: 5.000

<u>Casetype</u>	<u>Case Disp</u>				<u>Sect</u>	<u>Sur Typ</u>	<u>Sur Num</u>	<u>Suff</u>	<u>Subdivision</u>	<u>Act Pend</u>
		14	0010N	0130E						

RUN TIME: 01:30 PM

UNITED STATES DEPARTMENT OF INTERIOR
BUREAU OF LAND MANAGEMENT
GEOGRAPHIC REPORT WITH LAND
Sorted by Serial Number

RUN DATE: 03/23/2006
Page 2 of 2

Adm State: AZ

386400 AUTHORIZED

001 MS 4840

